


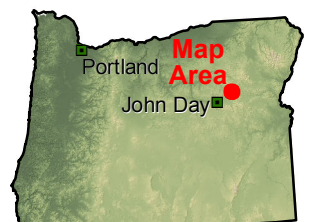



Forrest Conservation Area - Vincent to Caribou Phase 2 & Vinegar to Vincent Area of Potential Effect Map

Grant County, OR - Bates USGS 7.5 Minute Quadrangle
(255.62 Acres)

-  Area of Potential Effect
-  PLSS Section
-  USGS 7.5 Minute Quadrangle



March 08, 2018