

P:\5233_Plains_and_Eastern_FEIS\GISLayout\FEIS_Chapter4_PresentFutureActions_MapSet.mxd Date Modified: 7/27/2015

Figure 4.2-1a: Present and Reasonably Foreseeable Future Actions in Region 1

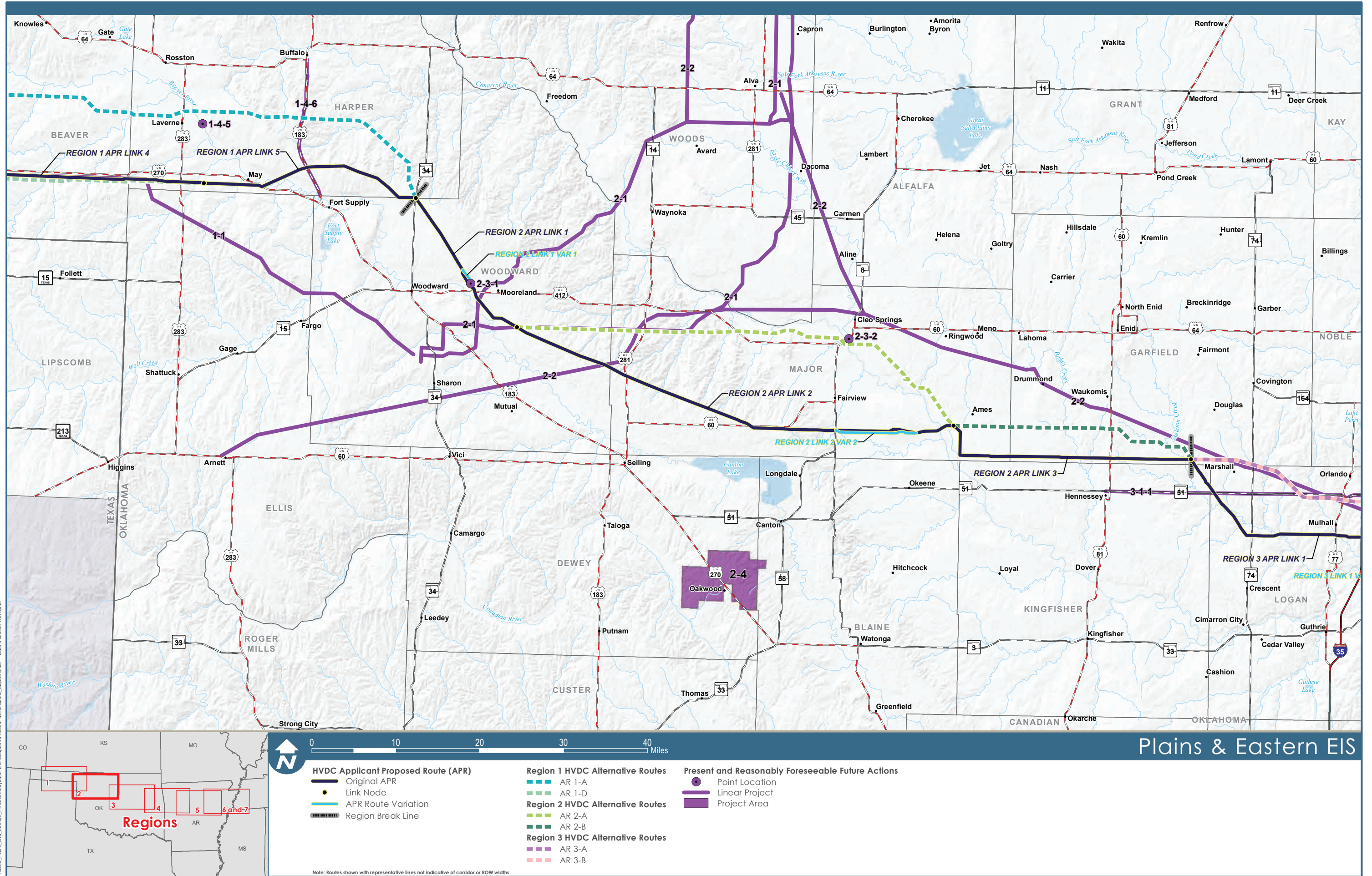
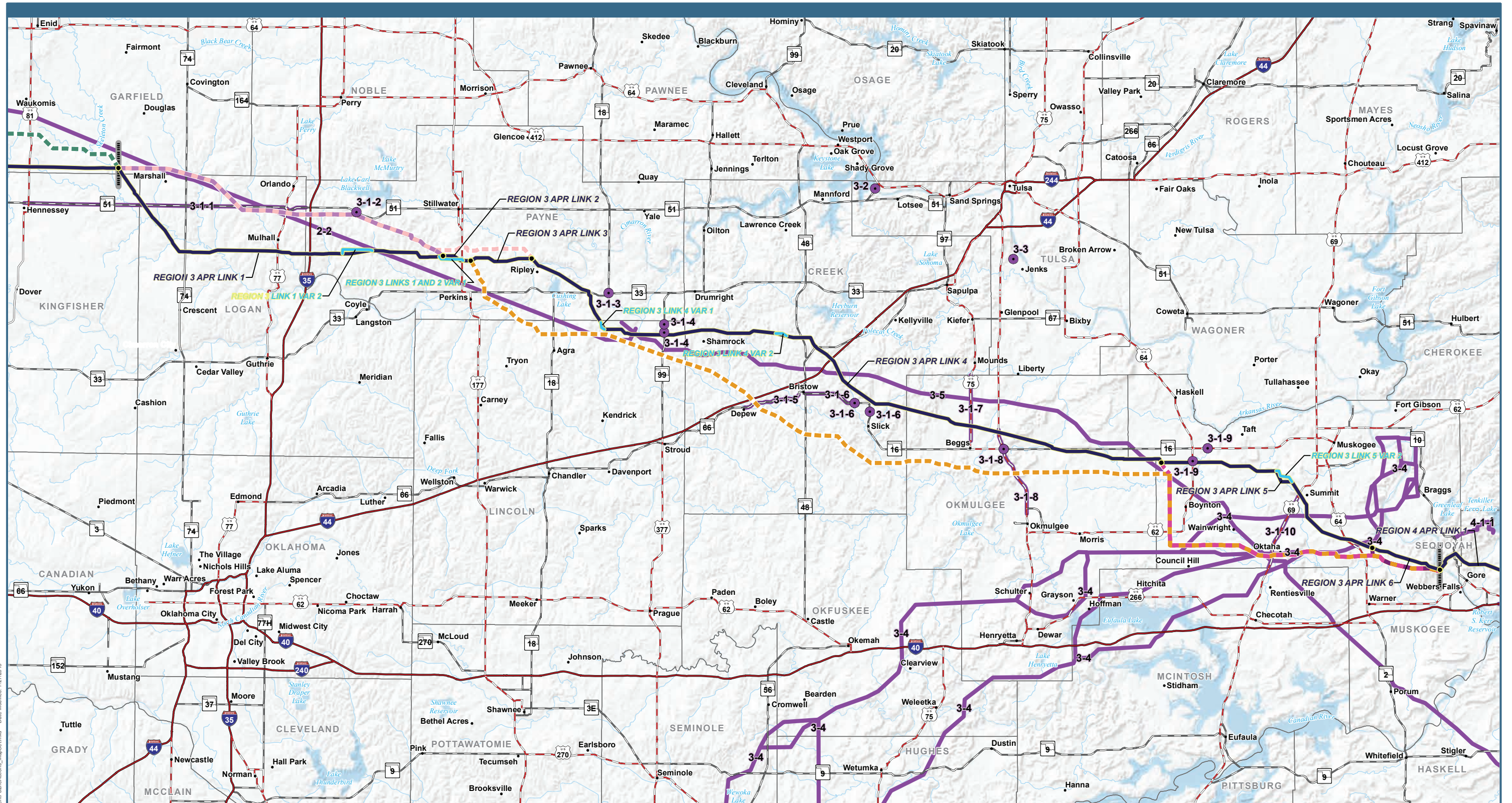
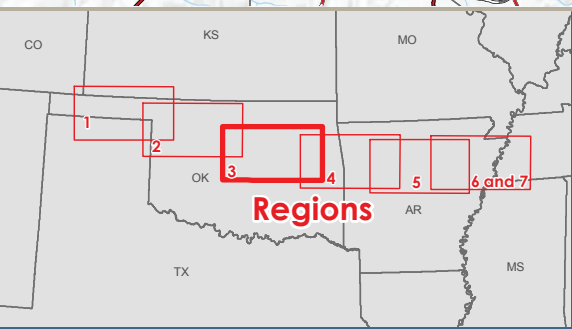


Figure 4.2-1b: Present and Reasonably Foreseeable Future Actions in Region 1, Region 2, and Region 3



P:\5233_Plains_and_Eastern_FEIS\GIS\Layouts\FEIS\Chapters\FutureActions_MapSet.mxd Date Modified: 7/27/2015



- | | | |
|---|---|--|
| <p>HVDC Applicant Proposed Route (APR)</p> <ul style="list-style-type: none"> Original APR Link Node APR Route Variation Region Break Line | <p>Region 2 HVDC Alternative Routes</p> <ul style="list-style-type: none"> AR 2-B <p>Region 3 HVDC Alternative Routes</p> <ul style="list-style-type: none"> AR 3-A AR 3-B AR 3-C AR 3-D AR 3-E | <p>Present and Reasonably Foreseeable Future Actions</p> <ul style="list-style-type: none"> Point Location Linear Project |
|---|---|--|

Note: Routes shown with representative lines not indicative of corridor or ROW widths

Plains & Eastern EIS

Figure 4.2-1c: Present and Reasonably Foreseeable Future Actions in Region 2, Region 3, and Region 4

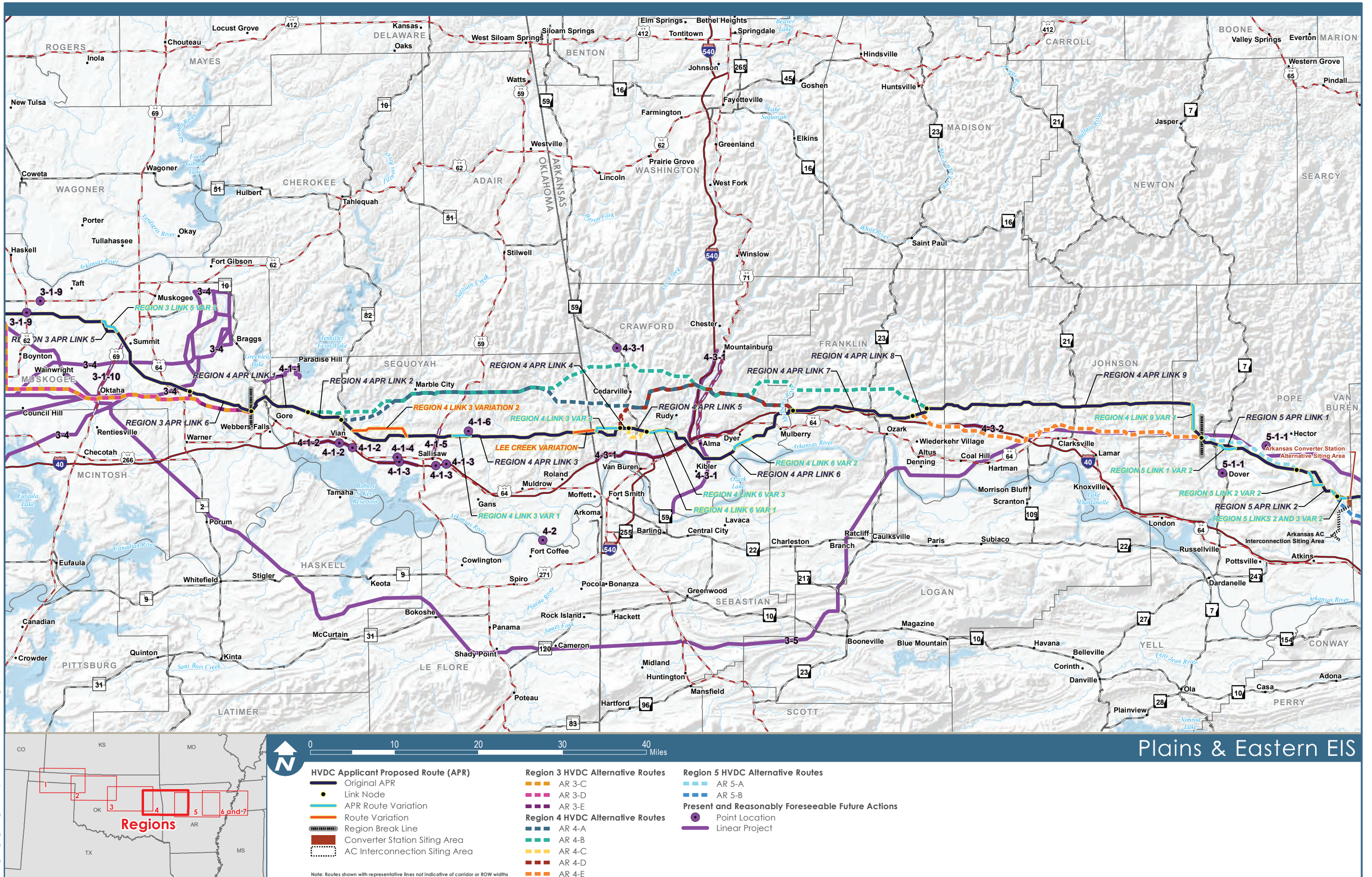


Figure 4.2-1d: Present and Reasonably Foreseeable Future Actions in Region 3, Region 4, and Region 5

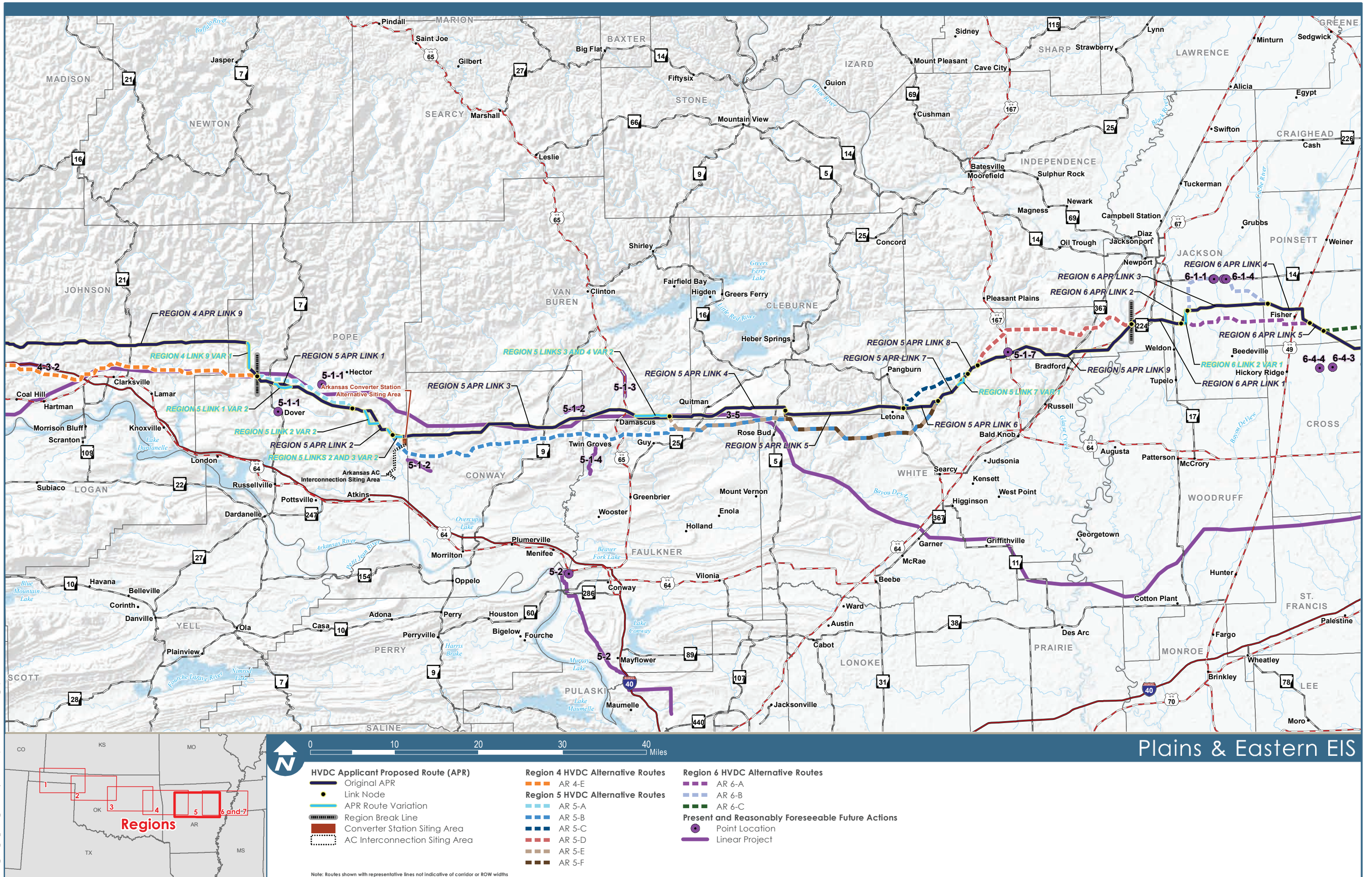
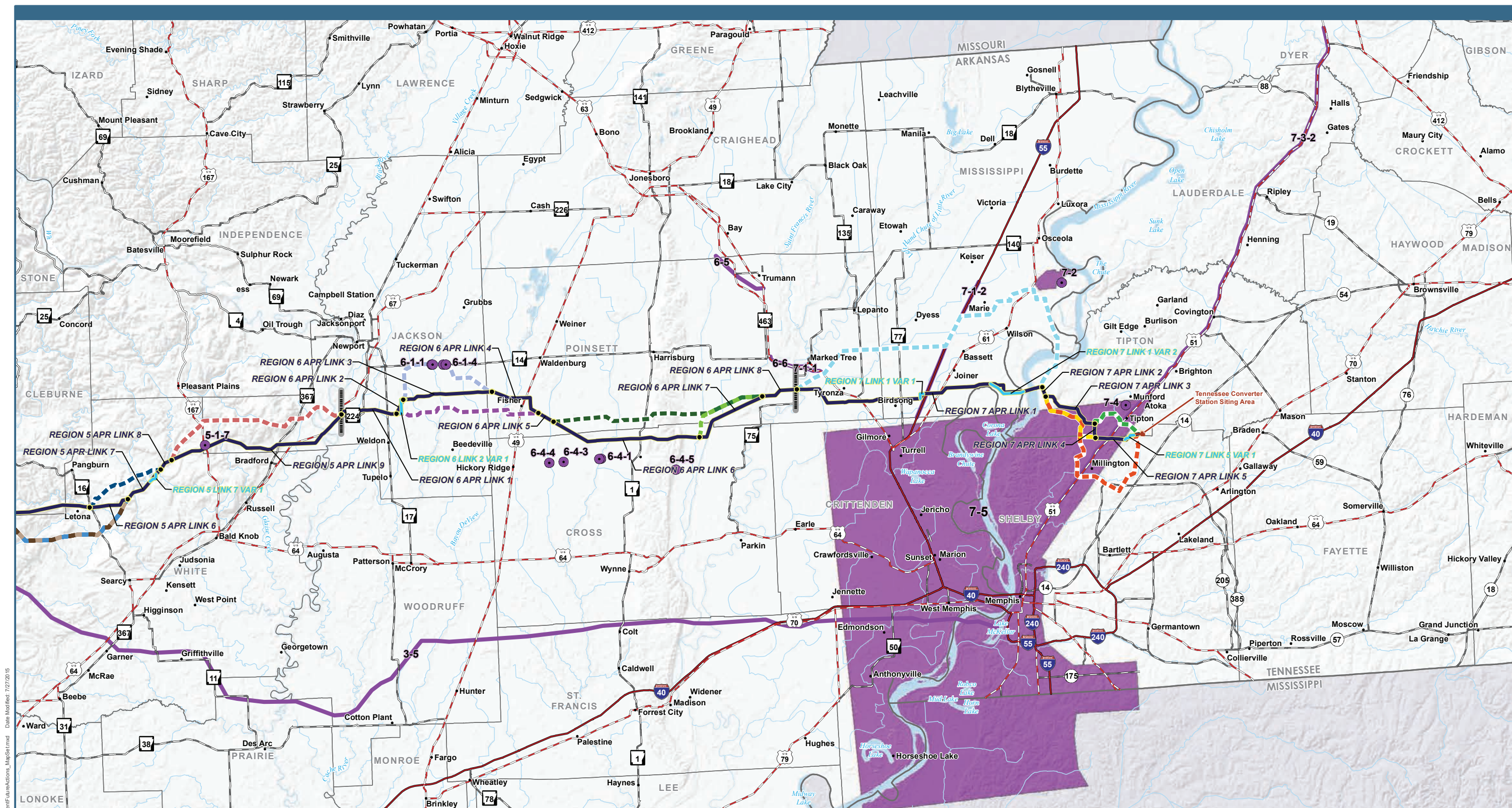
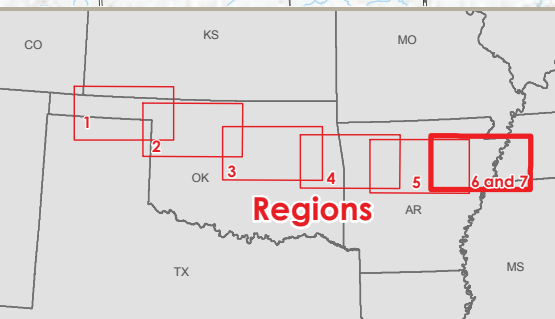


Figure 4.2-1e: Present and Reasonably Foreseeable Future Actions in Region 4, Region 5, and Region 6



P:\5233_Plains_and_Eastern_FEIS\GIS\Layouts\FEIS\Chapters\Present\FutureActions_MapSet.mxd Date Modified: 7/27/2015



Plains & Eastern EIS

<p>HVDC Applicant Proposed Route (APR)</p> <ul style="list-style-type: none"> Original APR Link Node APR Route Variation Region Break Line Converter Station Siting Area 	<p>Region 5 HVDC Alternative Routes</p> <ul style="list-style-type: none"> AR 5-B AR 5-C AR 5-D AR 5-E AR 5-F 	<p>Region 6 HVDC Alternative Routes</p> <ul style="list-style-type: none"> AR 6-A AR 6-B AR 6-C AR 6-D <p>Region 7 HVDC Alternative Routes</p> <ul style="list-style-type: none"> AR 7-A AR 7-B AR 7-C AR 7-D
<p>Present and Reasonably Foreseeable Future Actions</p> <ul style="list-style-type: none"> Point Location Linear Project Project Area 		

Note: Routes shown with representative lines not indicative of corridor or ROW widths

Figure 4.2-1f: Present and Reasonably Foreseeable Future Actions in Region 5, Region 6, and Region 7