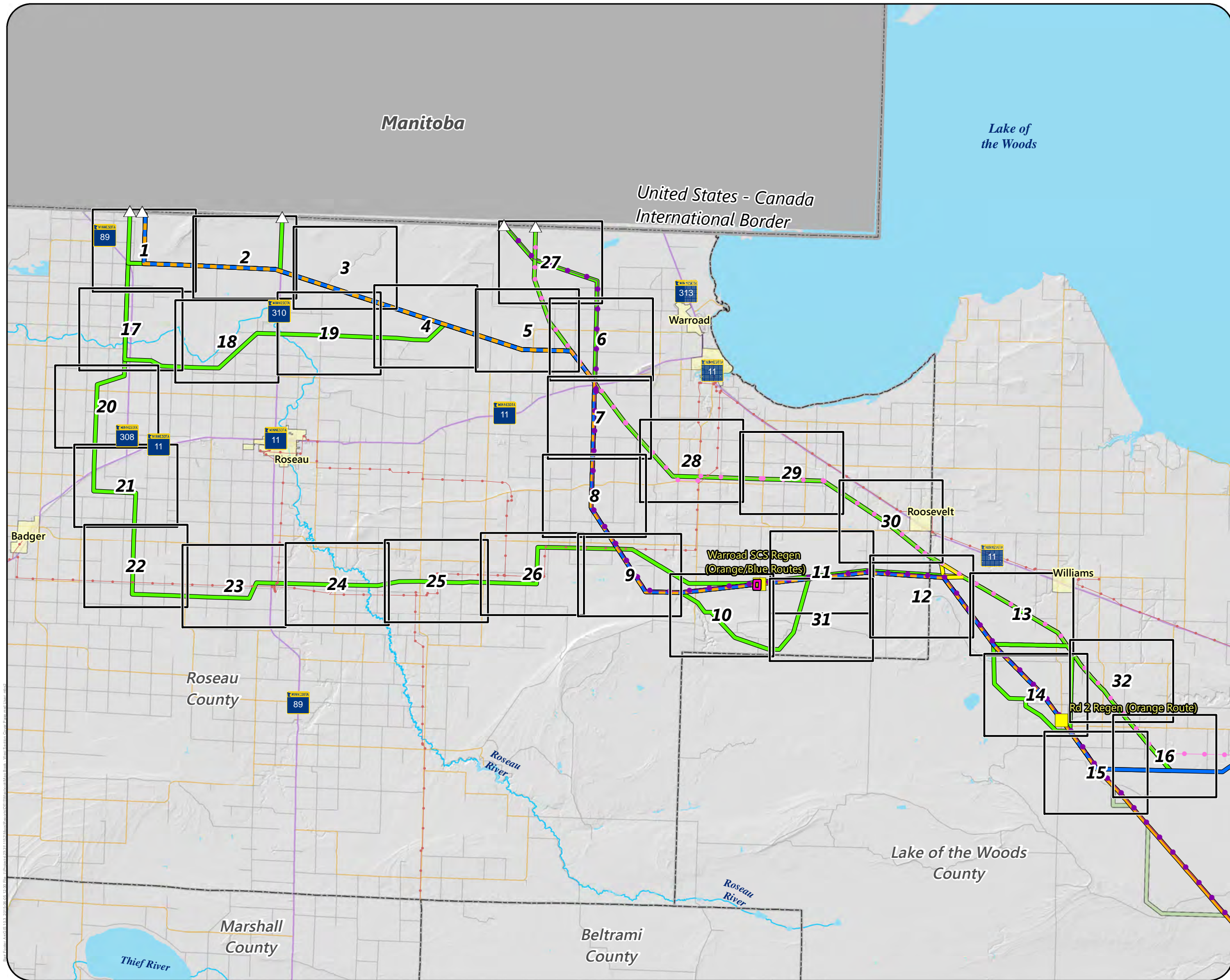
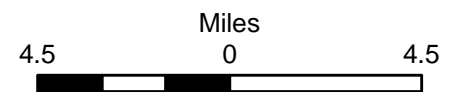


## **Appendix S**

### **Detailed Map Books**



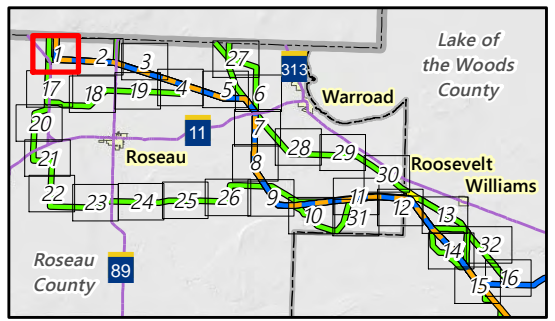
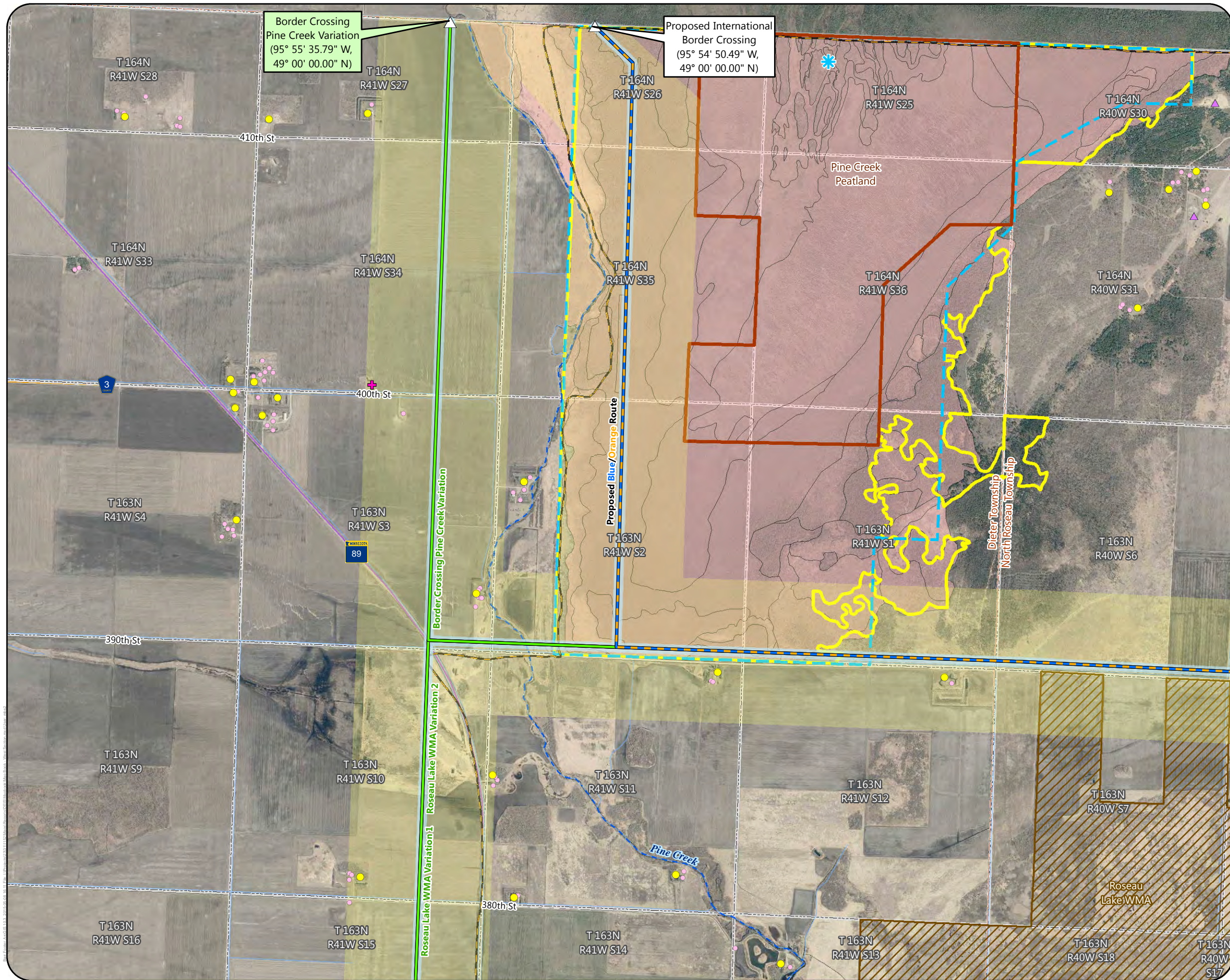
- Map Book Page
- Border Crossing Point
- Proposed Regeneration Site
- Proposed Routes**
  - Blue/Orange Route
  - Blue Route
  - Orange Route
- Alternatives**
  - Route Variation
  - Route Variation Hop
  - Proposed Series Compensation Station
- Existing Transmission Lines**
  - 69 or 115 kV
  - 230 kV
  - 500 kV
- Streets and Highways**
  - State Trunk Highway
  - County State Aid Highway
  - Local Road
  - Municipal Boundary
  - County Boundary
  - International Boundary



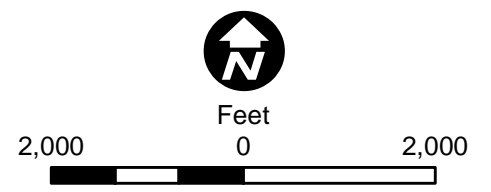
Appendix S - West Section Cover

**WEST SECTION OVERVIEW**  
 Great Northern Transmission Line  
 Draft Environmental Impact Statement





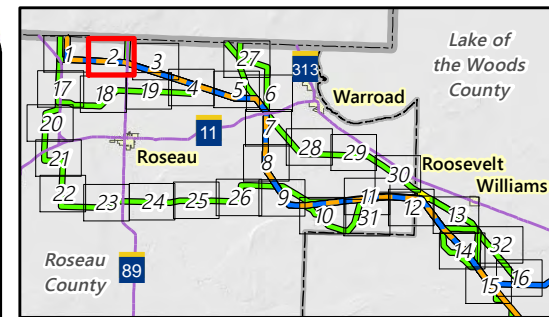
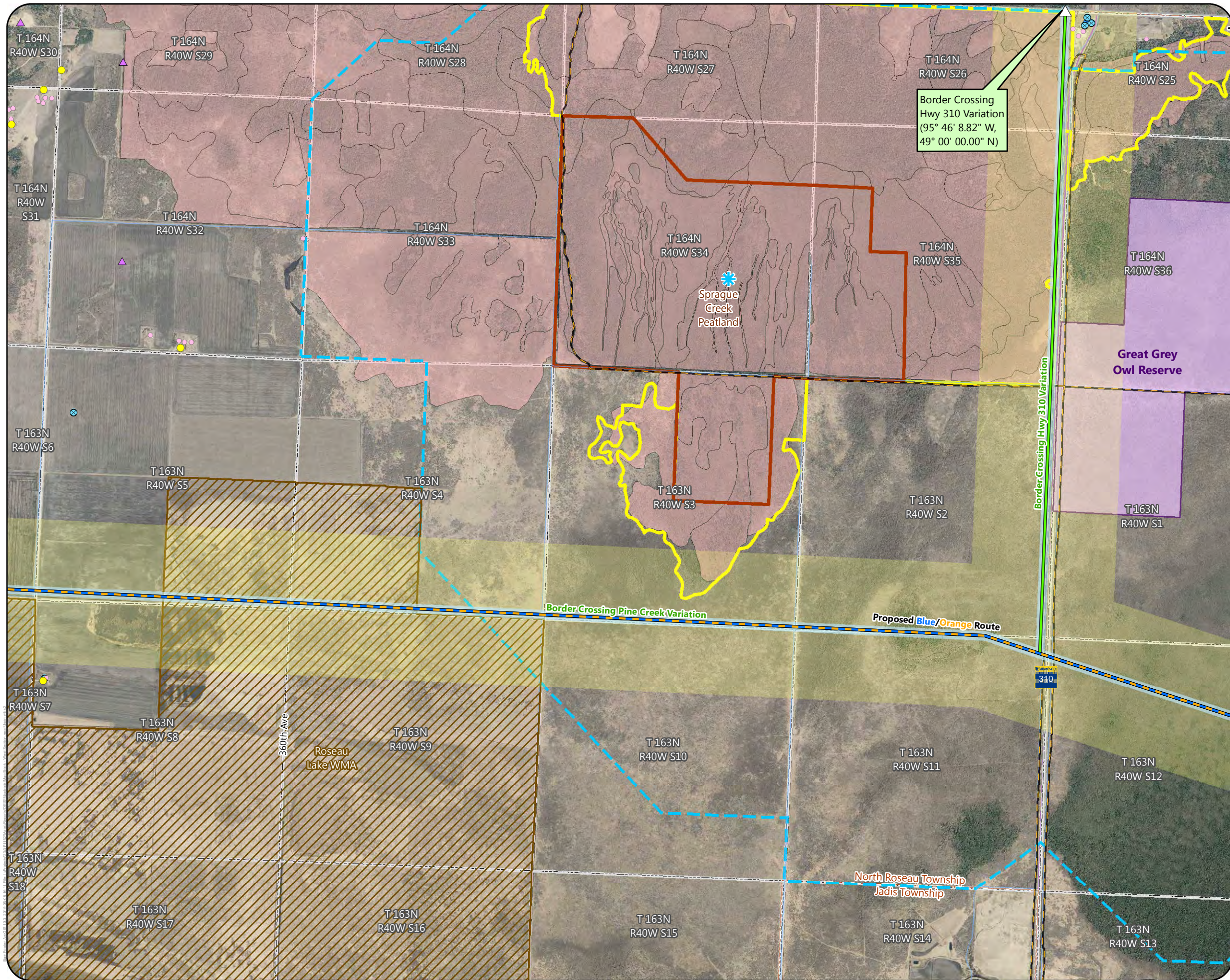
- △ Border Crossing Point
- Proposed Routes**
- Blue/Orange Route
- Alternatives**
- Route Variation
- Anticipated Right-of-Way
- Anticipated Route Width
- Residences
- Commercial or Non-Residential Structure
- Cemetery
- Approximate Calcareous Fen Location
- Aggregate Source Location
- NHD Watercourse
- PWI Watercourse
- Wildlife Management Area (WMA)
- Scientific and Natural Area (SNA)
- Preliminary Peatland SNA Watershed Protection Area
- High Conservation Value Forest
- Native Plant Community (Data only available for Roseau County)
- Snowmobile Trail
- Civil Township
- Public Land Survey Section
- County Boundary
- International Boundary



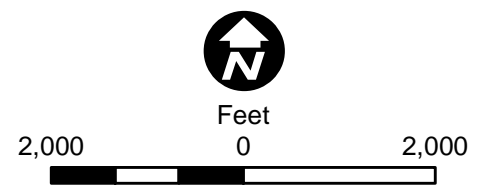
Appendix S - Map 1

**MAP BOOK - WEST SECTION**  
 Great Northern Transmission Line  
 Draft Environmental Impact Statement





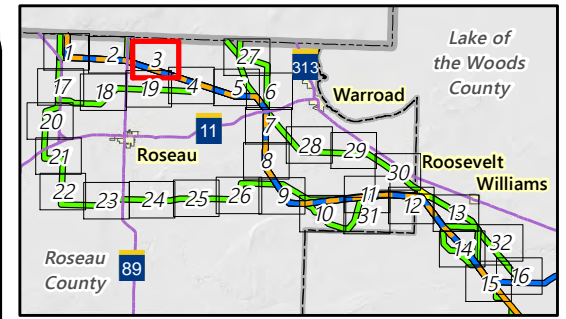
- △ Border Crossing Point
- Proposed Routes**
- Blue/Orange Route
- Alternatives**
- Route Variation
- Anticipated Right-of-Way
- Anticipated Route Width
- Residences
- Commercial or Non-Residential Structure
- Approximate Calcareous Fen Location
- Airstrip
- Aggregate Source Location
- County Well Index
- NHD Watercourse
- Wildlife Management Area (WMA)
- Great Grey Owl Reserve
- Scientific and Natural Area (SNA)
- Preliminary Peatland SNA Watershed Protection Area
- High Conservation Value Forest
- Native Plant Community (Data only available for Roseau County)
- Snowmobile Trail
- Civil Township
- Public Land Survey Section
- County Boundary
- International Boundary
- MPCA Database**
- Tanks and Leaks



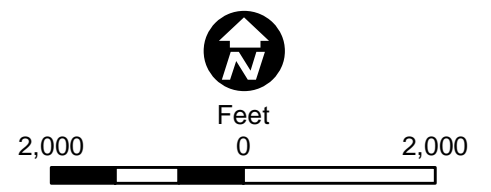
Appendix S - Map 2

**MAP BOOK - WEST SECTION**  
 Great Northern Transmission Line  
 Draft Environmental Impact Statement





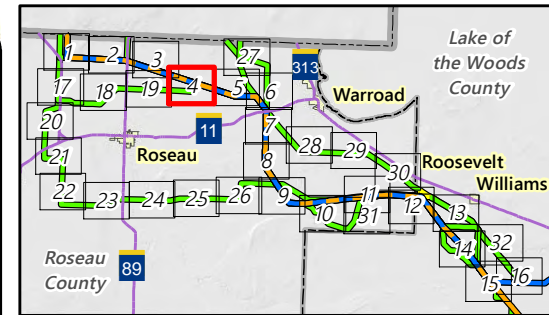
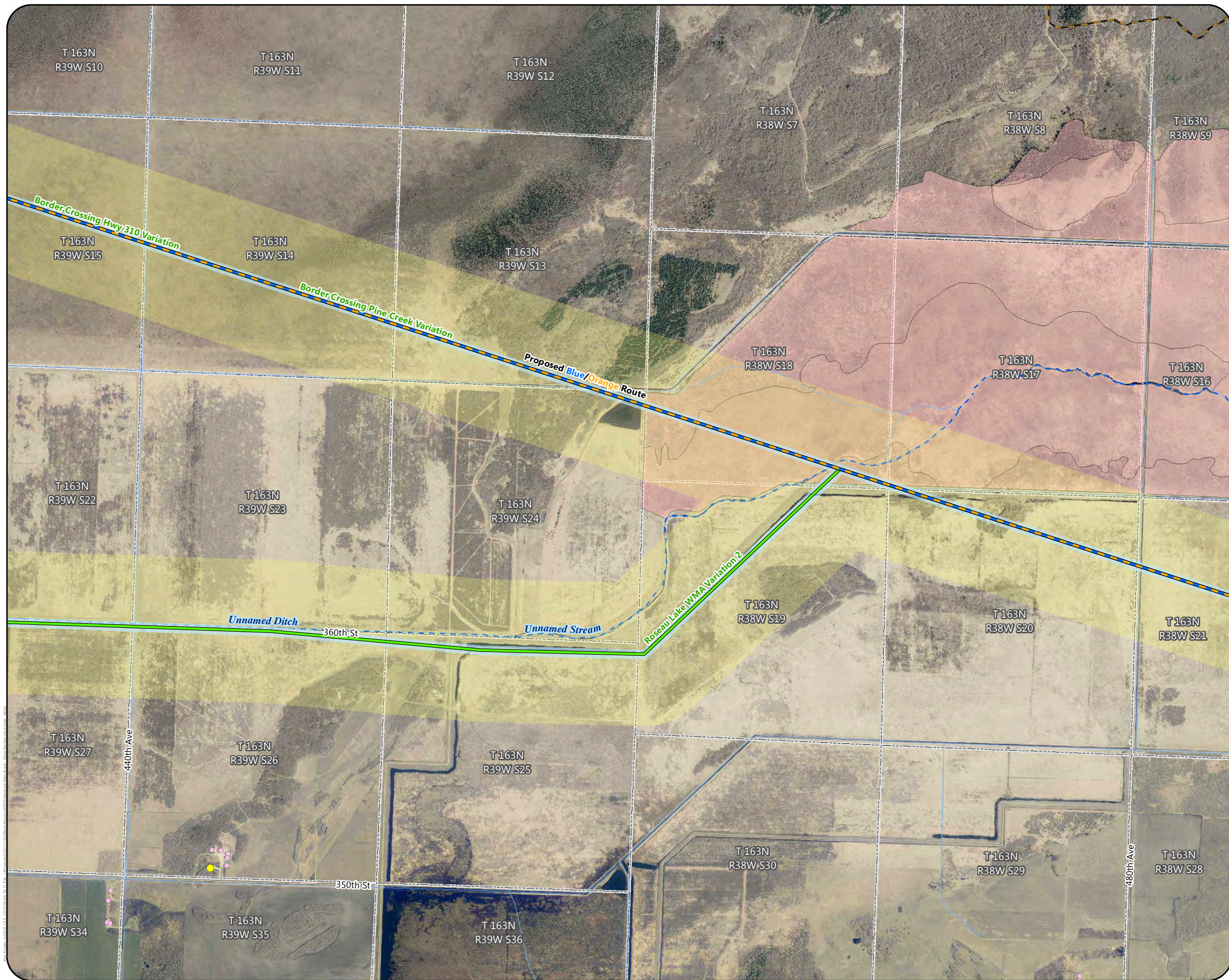
- Proposed Routes**
- Blue/Orange Route
- Alternatives**
- Route Variation
  - Anticipated Right-of-Way
  - Anticipated Route Width
  - Commercial or Non-Residential Structure
  - NHD Watercourse
  - PWI Watercourse
  - MPCA Impaired Stream
  - Great Grey Owl Reserve
  - Preliminary Peatland SNA Watershed Protection Area
  - Snowmobile Trail
  - Public Land Survey Section



Appendix S - Map 3

**MAP BOOK - WEST SECTION**  
 Great Northern Transmission Line  
 Draft Environmental Impact Statement





**Proposed Routes**

Blue/Orange Route

**Alternatives**

Route Variation

Anticipated Right-of-Way

Anticipated Route Width

Residences

Commercial or Non-Residential Structure

NHD Watercourse

PWI Watercourse

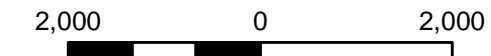
Native Plant Community (Data only available for Roseau County)

Snowmobile Trail

Public Land Survey Section



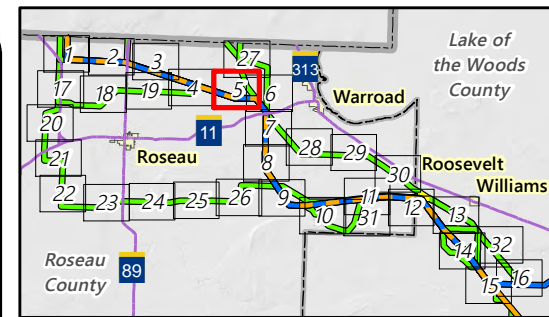
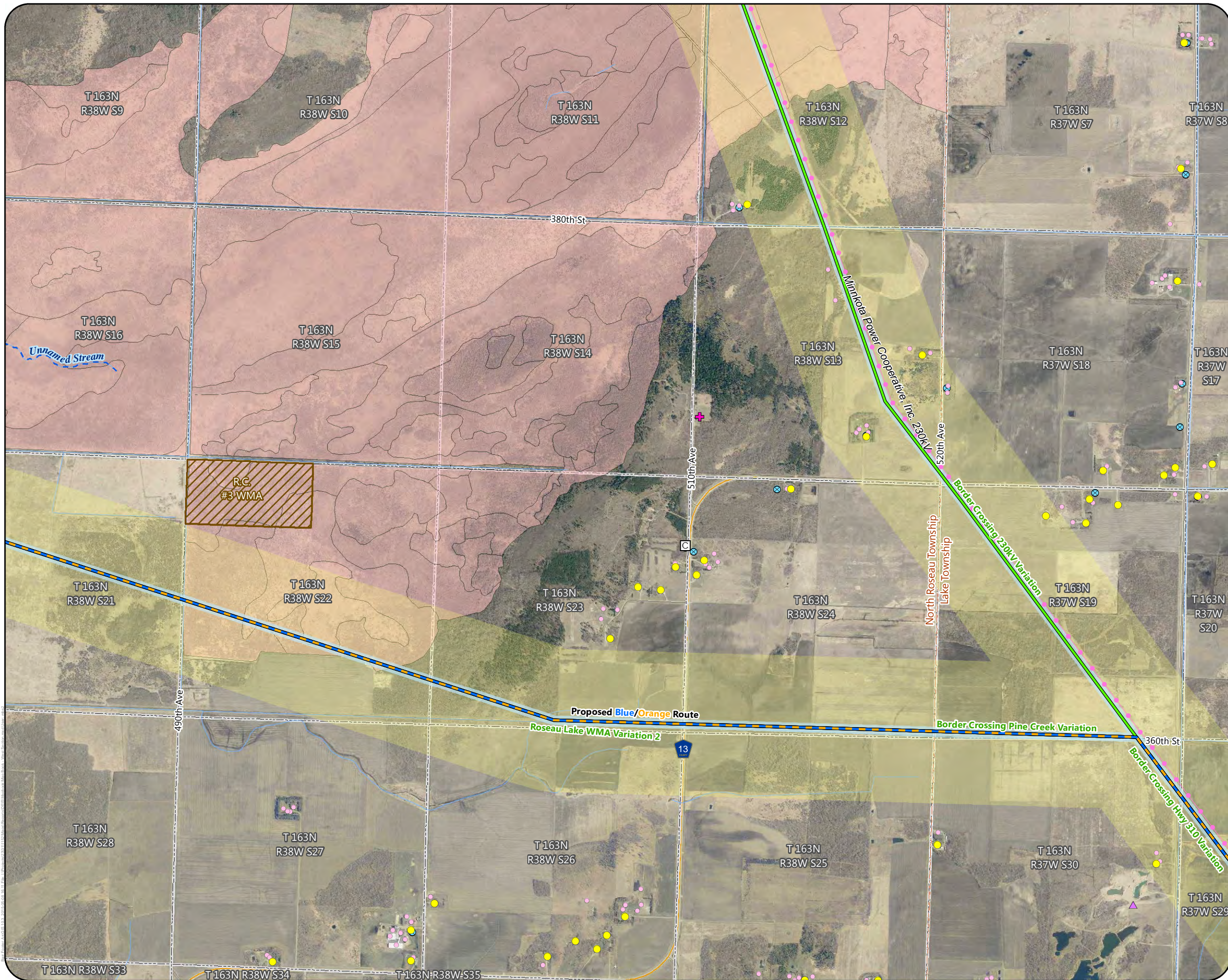
Feet



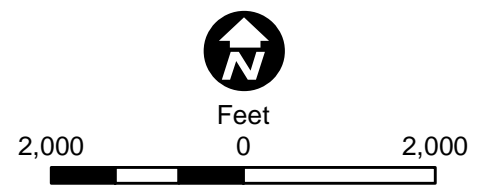
Appendix S - Map 4

**MAP BOOK - WEST SECTION**  
 Great Northern Transmission Line  
 Draft Environmental Impact Statement



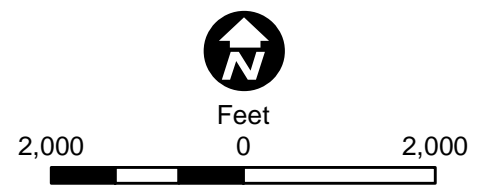


- Proposed Routes**
- Blue/Orange Route
- Alternatives**
- Route Variation
  - Anticipated Right-of-Way
  - Anticipated Route Width
  - Residences
  - Commercial or Non-Residential Structure
  - Church
  - Cemetery
  - Aggregate Source Location
  - County Well Index
  - NHD Watercourse
  - PWI Watercourse
  - Wildlife Management Area (WMA)
  - Native Plant Community (Data only available for Roseau County)
  - Civil Township
  - Public Land Survey Section
- Existing Transmission Lines**
- 230 kV





- Proposed Routes**
- Blue/Orange Route
- Alternatives**
- Route Variation
  - Anticipated Right-of-Way
  - Anticipated Route Width
  - Residences
  - Commercial or Non-Residential Structure
  - Aggregate Source Location
  - County Well Index
  - NHD Watercourse
  - Native Plant Community (Data only available for Roseau County)
  - Scenic Byway
  - Civil Township
  - Public Land Survey Section
- MPCA Database**
- Tanks and Leaks
- Existing Transmission Lines**
- 230 kV
  - 500 kV

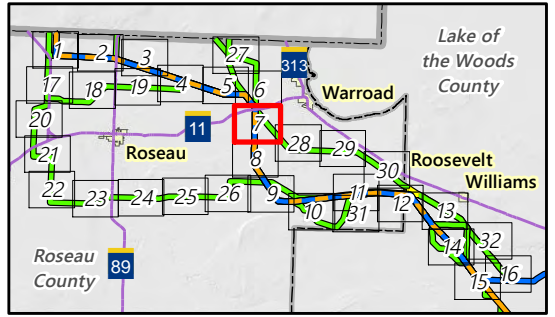
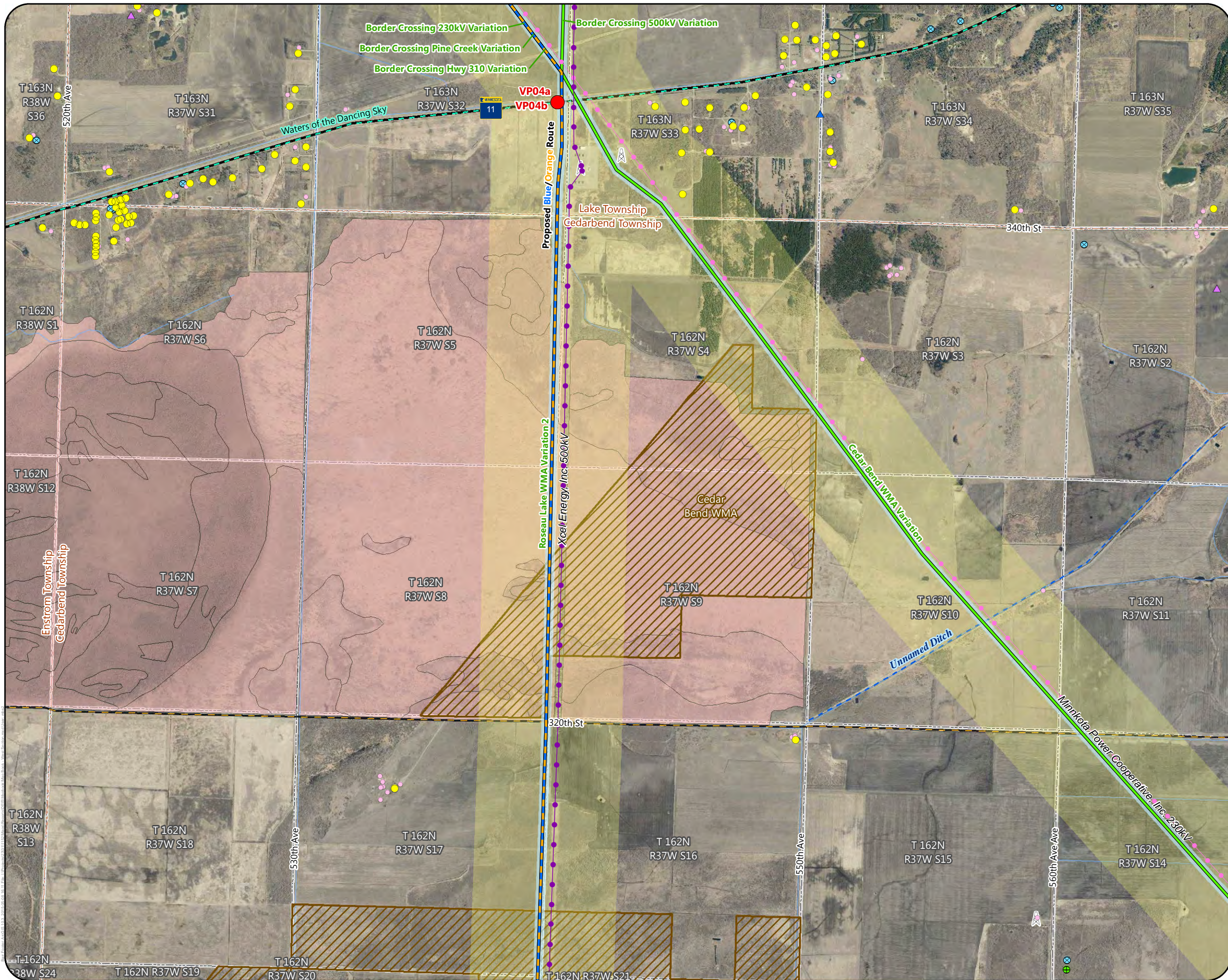


Appendix S - Map 6

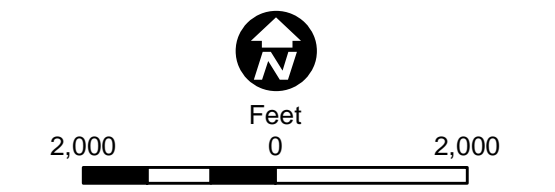
**MAP BOOK - WEST SECTION**  
 Great Northern Transmission Line  
 Draft Environmental Impact Statement







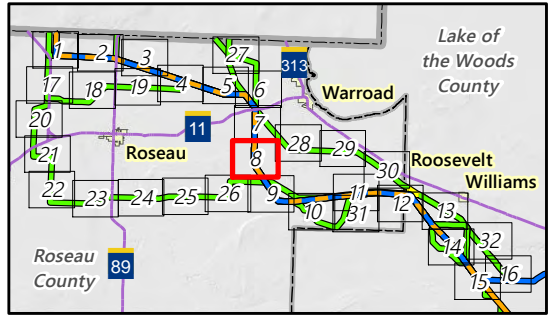
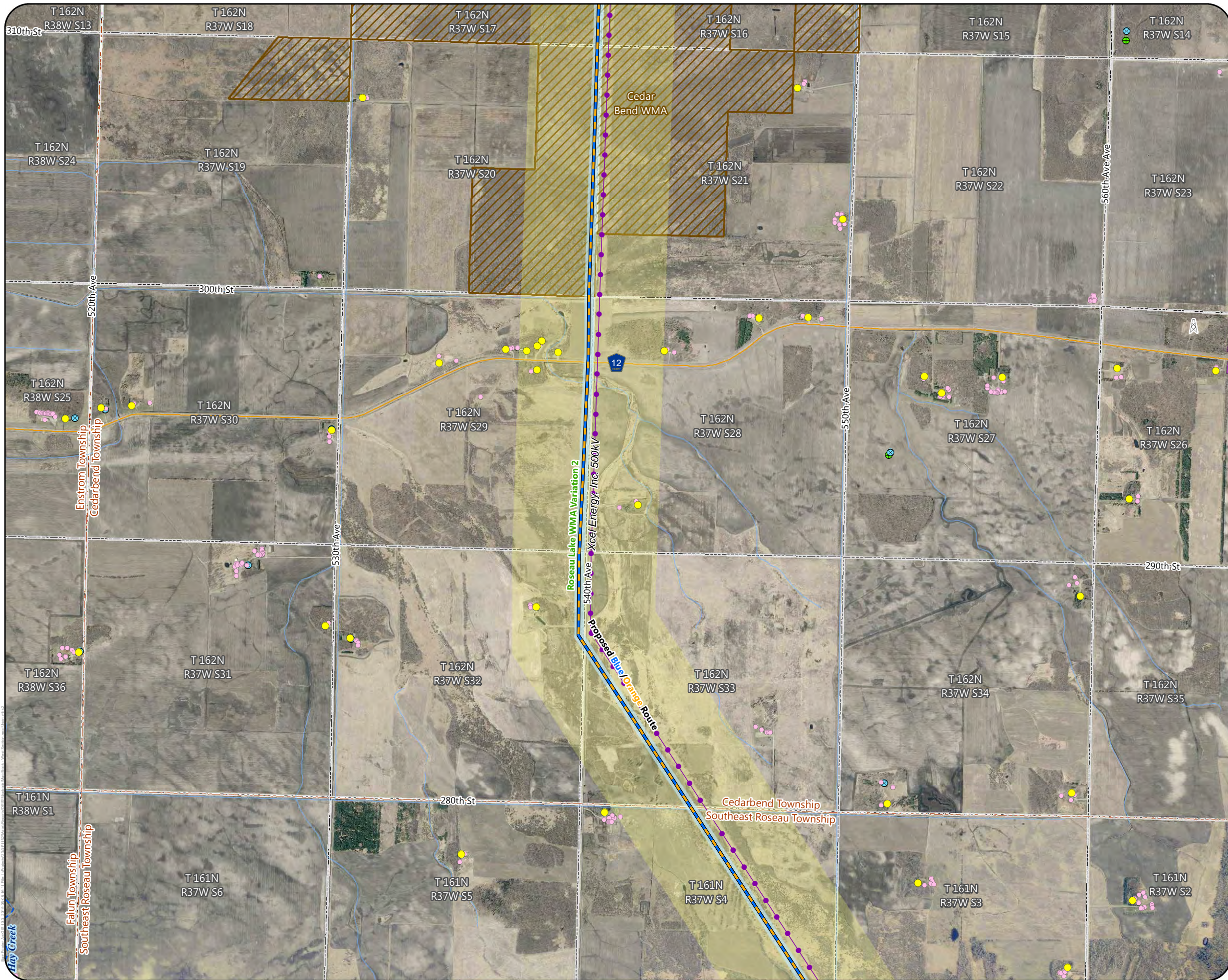
- Proposed Routes**
- Blue/Orange Route
- Alternatives**
- Route Variation
  - Anticipated Right-of-Way
  - Anticipated Route Width
  - Visual Simulation Viewpoint
  - Residences
  - Commercial or Non-Residential Structure
  - Aggregate Source Location
  - Communication Tower
  - County Well Index
  - Mineral Exploration or Engineering Drillhole
  - NHD Watercourse
  - PWI Watercourse
  - Wildlife Management Area (WMA)
  - Native Plant Community (Data only available for Roseau County)
  - Scenic Byway
  - Snowmobile Trail
  - Civil Township
  - Public Land Survey Section
- MPCA Database**
- Hazardous Waste
  - Tanks and Leaks
- Existing Transmission Lines**
- 230 kV
  - 500 kV



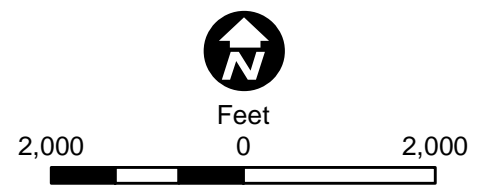
Appendix S - Map 7

**MAP BOOK - WEST SECTION**  
Great Northern Transmission Line  
Draft Environmental Impact Statement





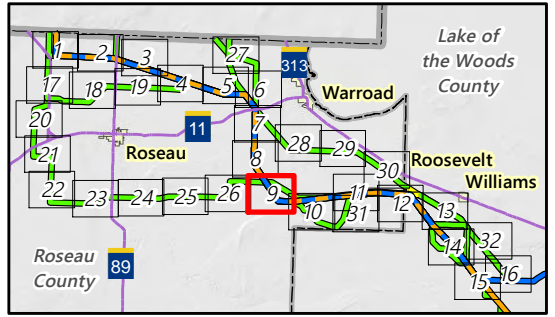
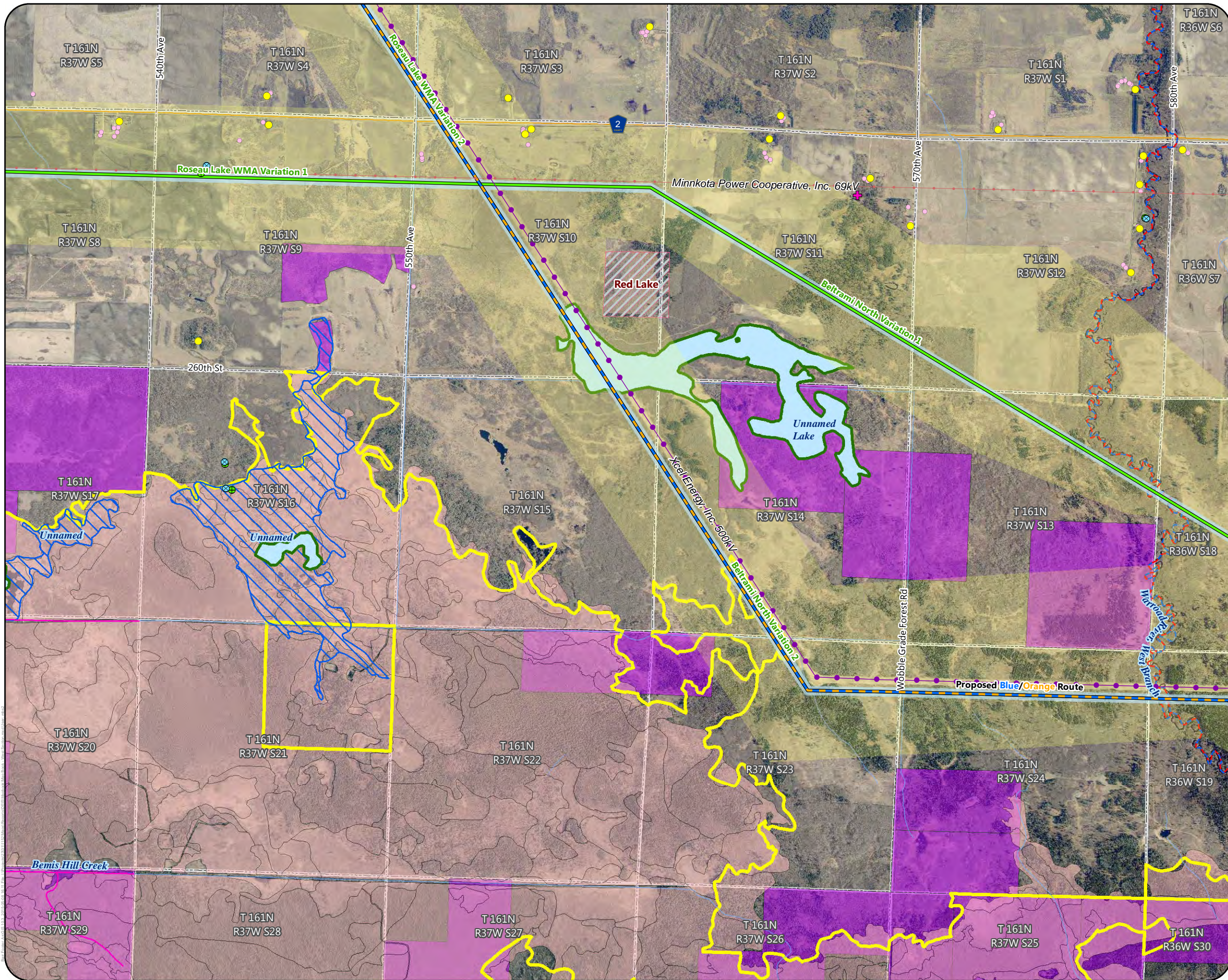
- Proposed Routes**
- Blue/Orange Route
  - Route Variation
- Alternatives**
- Anticipated Right-of-Way
  - Anticipated Route Width
  - Residences
  - Commercial or Non-Residential Structure
  - Communication Tower
  - County Well Index
  - Mineral Exploration or Engineering Drillhole
  - NHD Watercourse
  - PWI Watercourse
  - Wildlife Management Area (WMA)
  - USFWS Interest Lands
  - Civil Township
  - Public Land Survey Section
- Existing Transmission Lines**
- 500 kV



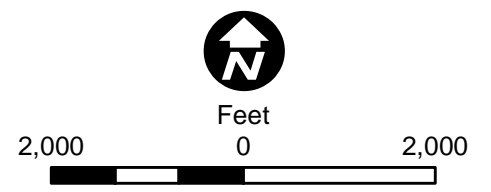
Appendix S - Map 8

**MAP BOOK - WEST SECTION**  
 Great Northern Transmission Line  
 Draft Environmental Impact Statement





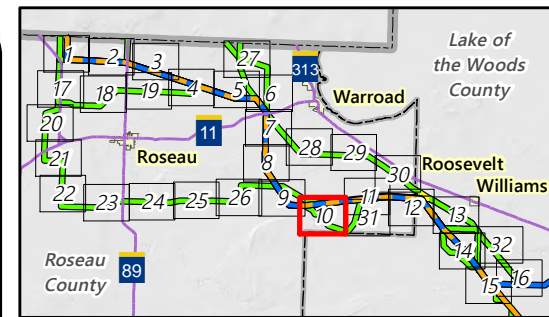
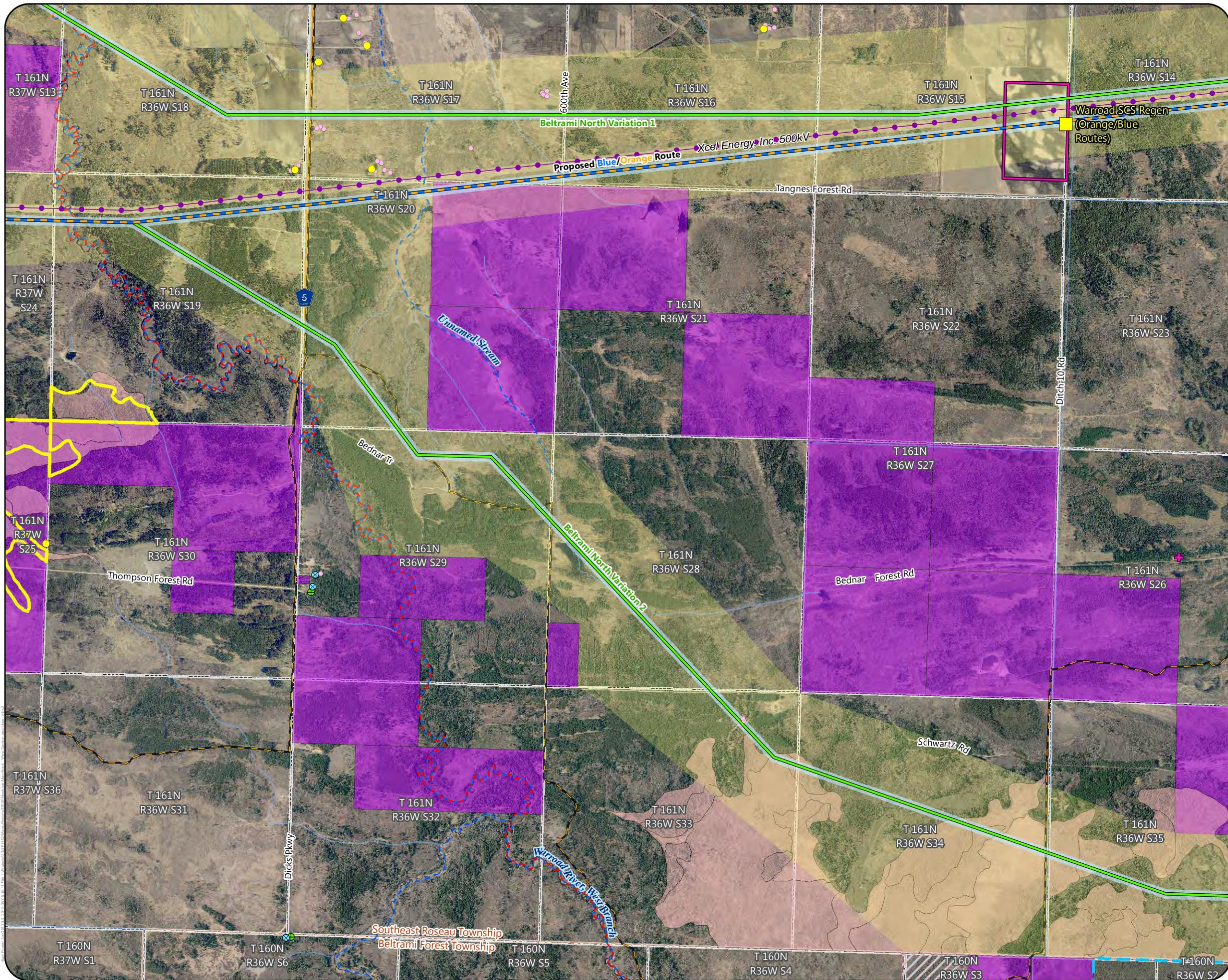
- Proposed Routes**
- Blue/Orange Route
- Alternatives**
- Route Variation
  - Anticipated Right-of-Way
  - Anticipated Route Width
  - Residences
  - Commercial or Non-Residential Structure
  - Cemetery
  - County Well Index
  - Mineral Exploration or Engineering Drillhole
  - NHD Watercourse
  - PWI Watercourse
  - MPCA Impaired Stream
  - Trout Stream
  - PWI Waterbody
  - Shallow Lake
  - High Conservation Value Forest
  - Native Plant Community (Data only available for Roseau County)
  - USFWS Interest Lands
  - Indian Reservation Land
  - Public Land Survey Section
- Existing Transmission Lines**
- 69 or 115 kV
  - 500 kV



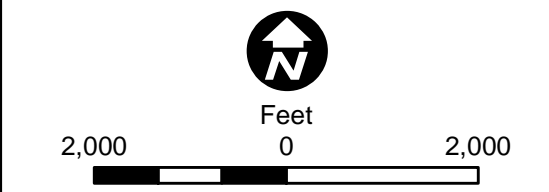
Appendix S - Map 9

**MAP BOOK - WEST SECTION**  
 Great Northern Transmission Line  
 Draft Environmental Impact Statement



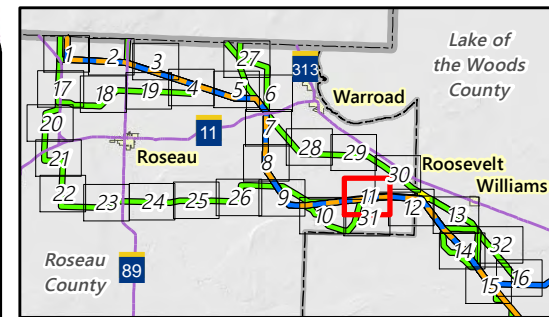
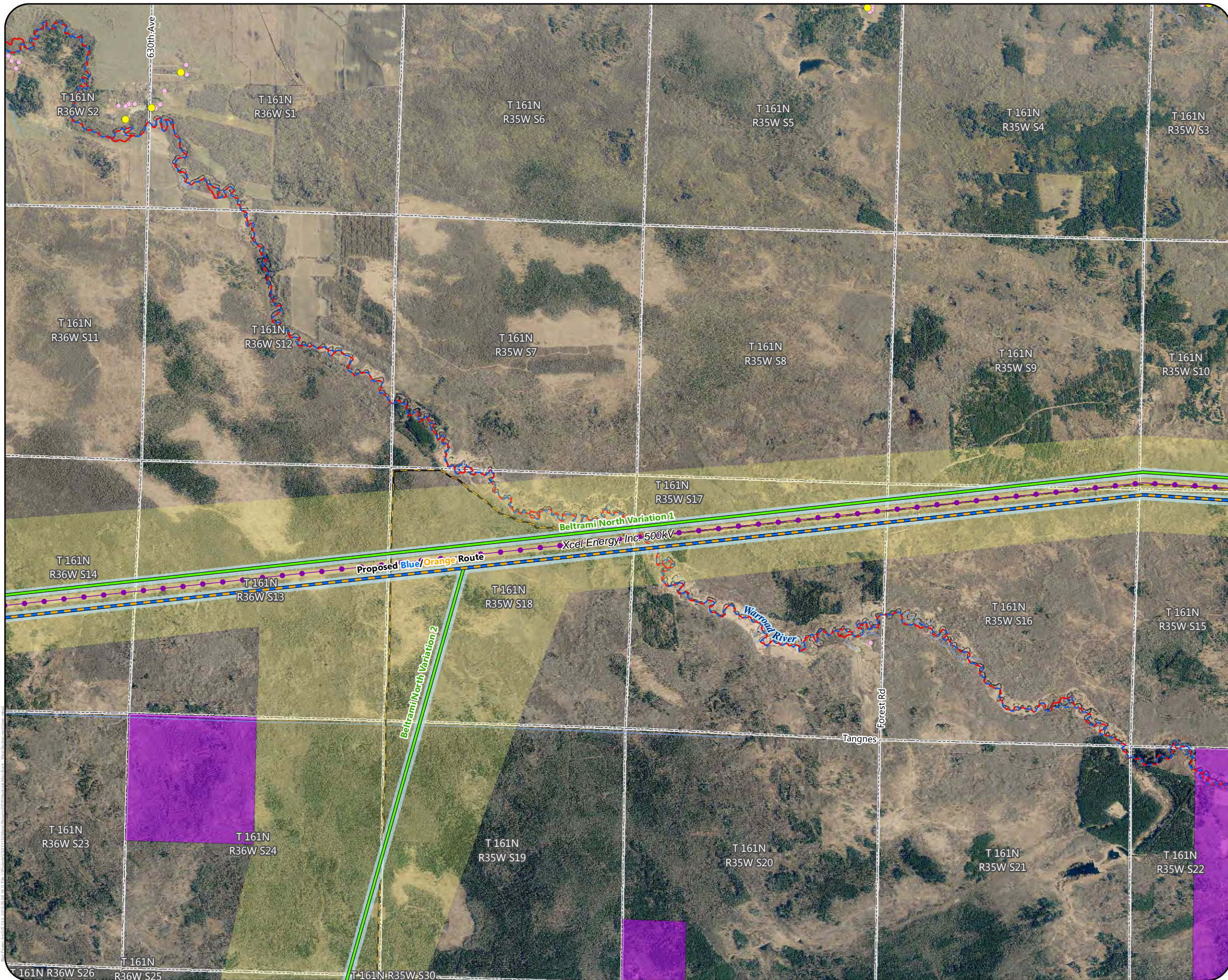


- Proposed Regeneration Site
- Proposed Routes**
- Blue/Orange Route
- Alternatives**
- Route Variation
- Anticipated Right-of-Way
- Anticipated Route Width
- Proposed Series Compensation Station
- Residences
- Commercial or Non-Residential Structure
- Cemetery
- County Well Index
- Mineral Exploration or Engineering Drillhole
- NHD Watercourse
- PWI Watercourse
- MPCA Impaired Stream
- Preliminary Peatland SNA Watershed Protection Area
- High Conservation Value Forest
- Native Plant Community (Data only available for Roseau County)
- USFWS Interest Lands
- Indian Reservation Land
- Snowmobile Trail
- Civil Township
- Public Land Survey Section
- Existing Transmission Lines**
- 500 kV

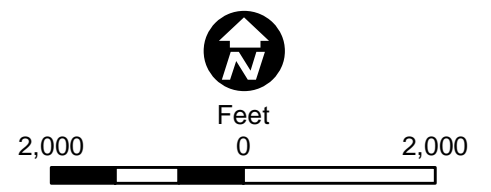


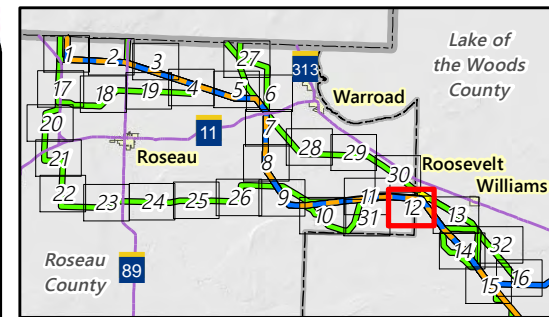
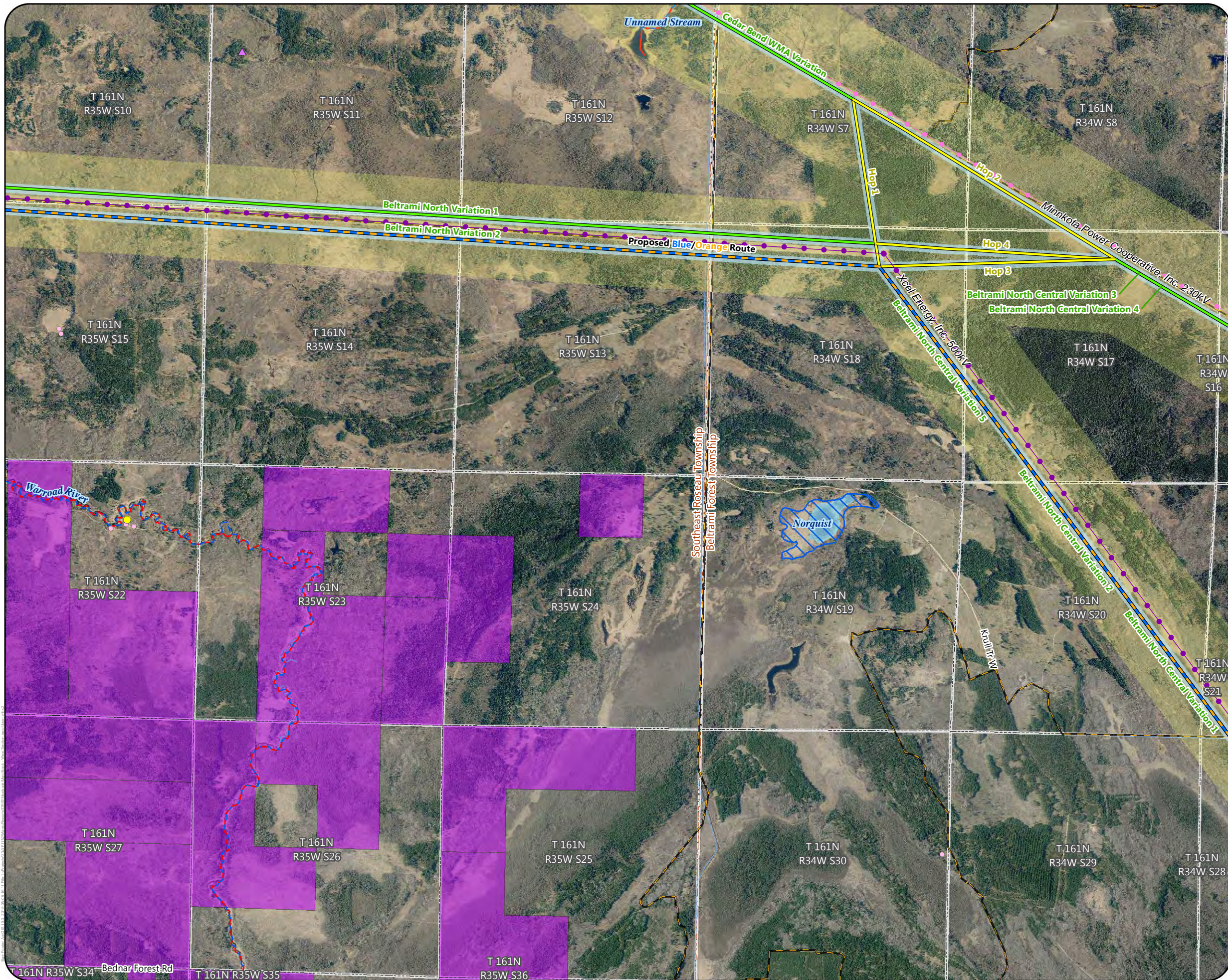
Appendix S - Map 10

**MAP BOOK - WEST SECTION**  
Great Northern Transmission Line  
Draft Environmental Impact Statement



- Proposed Routes**
- Blue/Orange Route
- Alternatives**
- Route Variation
  - Anticipated Right-of-Way
  - Anticipated Route Width
  - Residences
  - Commercial or Non-Residential Structure
  - NHD Watercourse
  - PWI Watercourse
  - MPCA Impaired Stream
  - USFWS Interest Lands
  - Snowmobile Trail
  - Public Land Survey Section
- Existing Transmission Lines**
- 500 kV





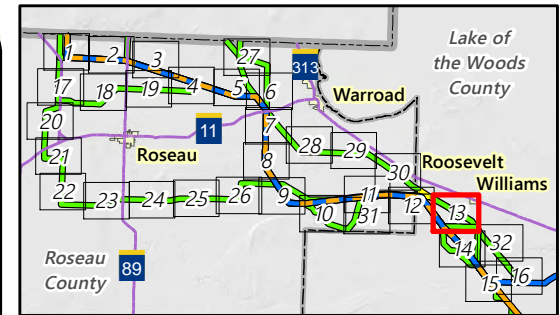
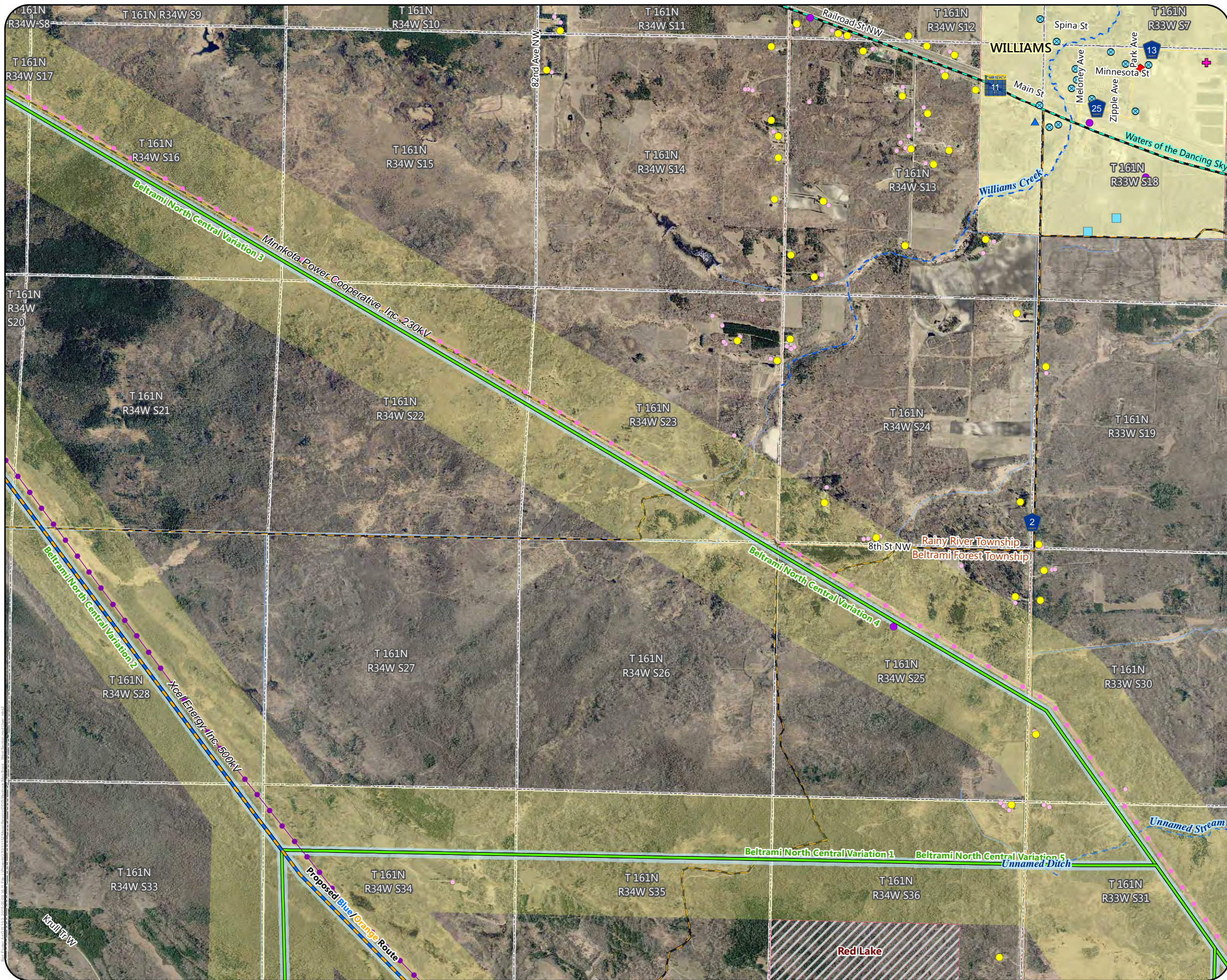
- Proposed Routes**
- Blue/Orange Route
- Alternatives**
- Route Variation
  - Route Variation Hop
  - Anticipated Right-of-Way
  - Anticipated Route Width
  - Residences
  - Commercial or Non-Residential Structure
  - Aggregate Source Location
  - NHD Watercourse
  - PWI Watercourse
  - MPCA Impaired Stream
  - NHD Waterbody
  - PWI Waterbody
  - USFWS Interest Lands
  - Snowmobile Trail
  - Civil Township
  - Public Land Survey Section
- Existing Transmission Lines**
- 230 kV
  - 500 kV



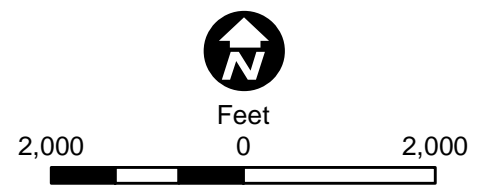
Appendix S - Map 12

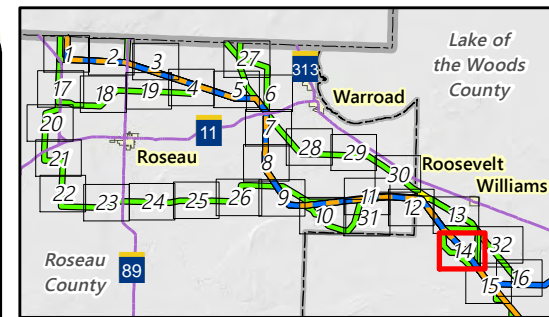
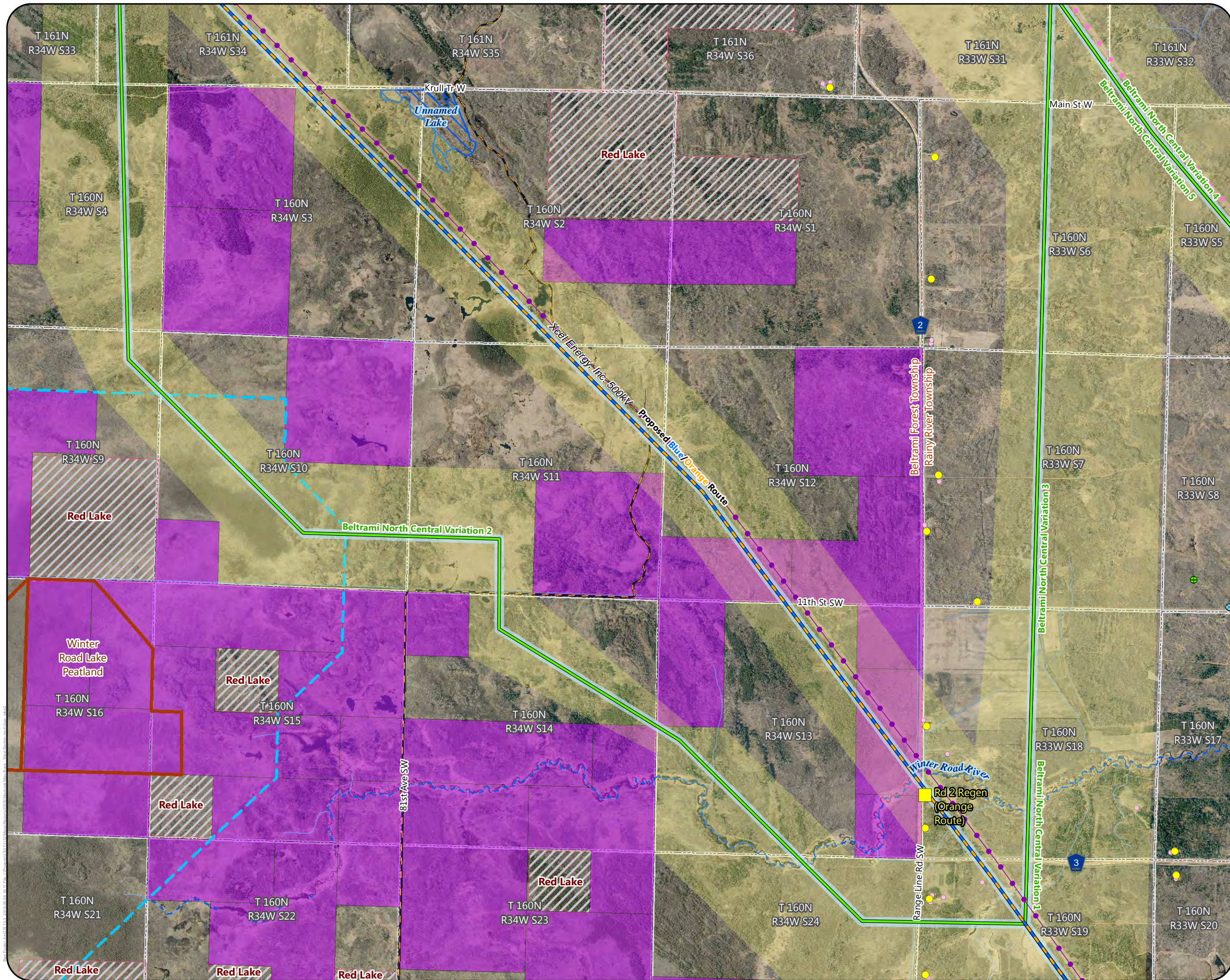
**MAP BOOK - WEST SECTION**  
 Great Northern Transmission Line  
 Draft Environmental Impact Statement



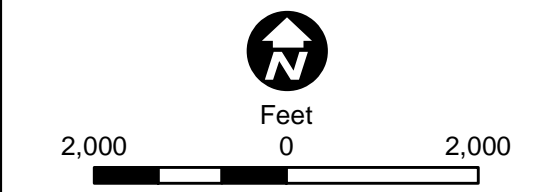


- Proposed Routes**
- Blue/Orange Route
- Alternatives**
- Route Variation
  - Anticipated Right-of-Way
  - Anticipated Route Width
  - Residences
  - Commercial or Non-Residential Structure
  - Cemetery
  - County Well Index
  - NHD Watercourse
  - PWI Watercourse
  - Indian Reservation Land
  - Scenic Byway
  - Snowmobile Trail
  - Municipal Boundary
  - Civil Township
  - Public Land Survey Section
- MPCA Database**
- Hazardous Waste
  - Investigation and Cleanup
  - Tanks and Leaks
  - Multiple Activities
- Existing Transmission Lines**
- 230 kV
  - 500 kV





- Proposed Regeneration Site
- Proposed Routes**
- Blue/Orange Route
- Alternatives**
- Route Variation
- Anticipated Right-of-Way
- Anticipated Route Width
- Residences
- Commercial or Non-Residential Structure
- County Well Index
- Mineral Exploration or Engineering Drillhole
- NHD Watercourse
- PWI Watercourse
- PWI Waterbody
- Scientific and Natural Area (SNA)
- Preliminary Peatland SNA Watershed Protection Area
- USFWS Interest Lands
- Indian Reservation Land
- Snowmobile Trail
- Civil Township
- Public Land Survey Section
- Existing Transmission Lines**
- 230 kV
- 500 kV

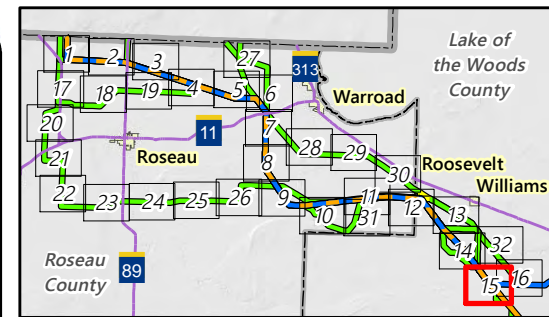
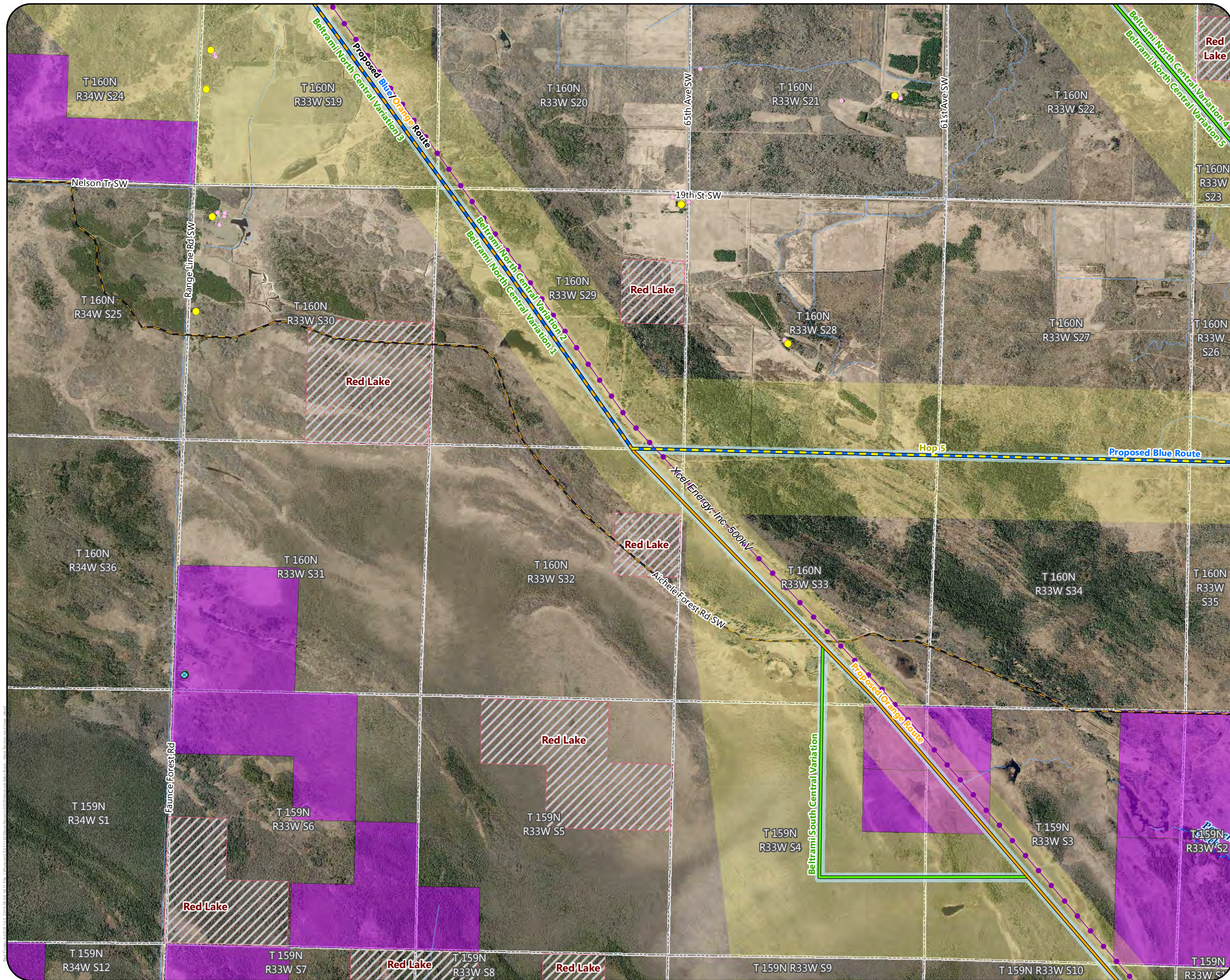


Appendix S - Map 14

**MAP BOOK - WEST SECTION**  
Great Northern Transmission Line  
Draft Environmental Impact Statement







**Proposed Routes**

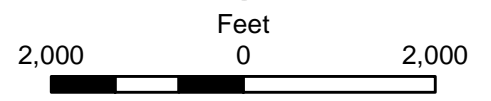
- Blue Route
- Orange Route
- Blue/Orange Route

**Alternatives**

- Route Variation
- Route Variation Hop
- Anticipated Right-of-Way
- Anticipated Route Width
- Residences
- Commercial or Non-Residential Structure
- County Well Index
- Mineral Exploration or Engineering Drillhole
- NHD Watercourse
- PWI Watercourse
- USFWS Interest Lands
- Indian Reservation Land
- Snowmobile Trail
- Public Land Survey Section

**Existing Transmission Lines**

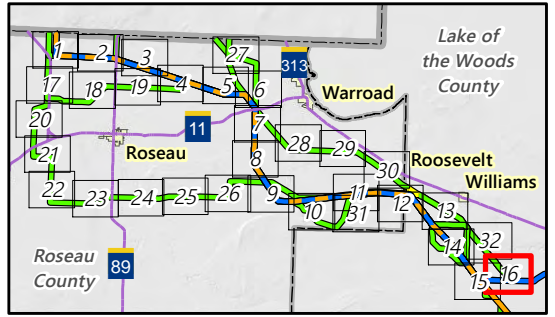
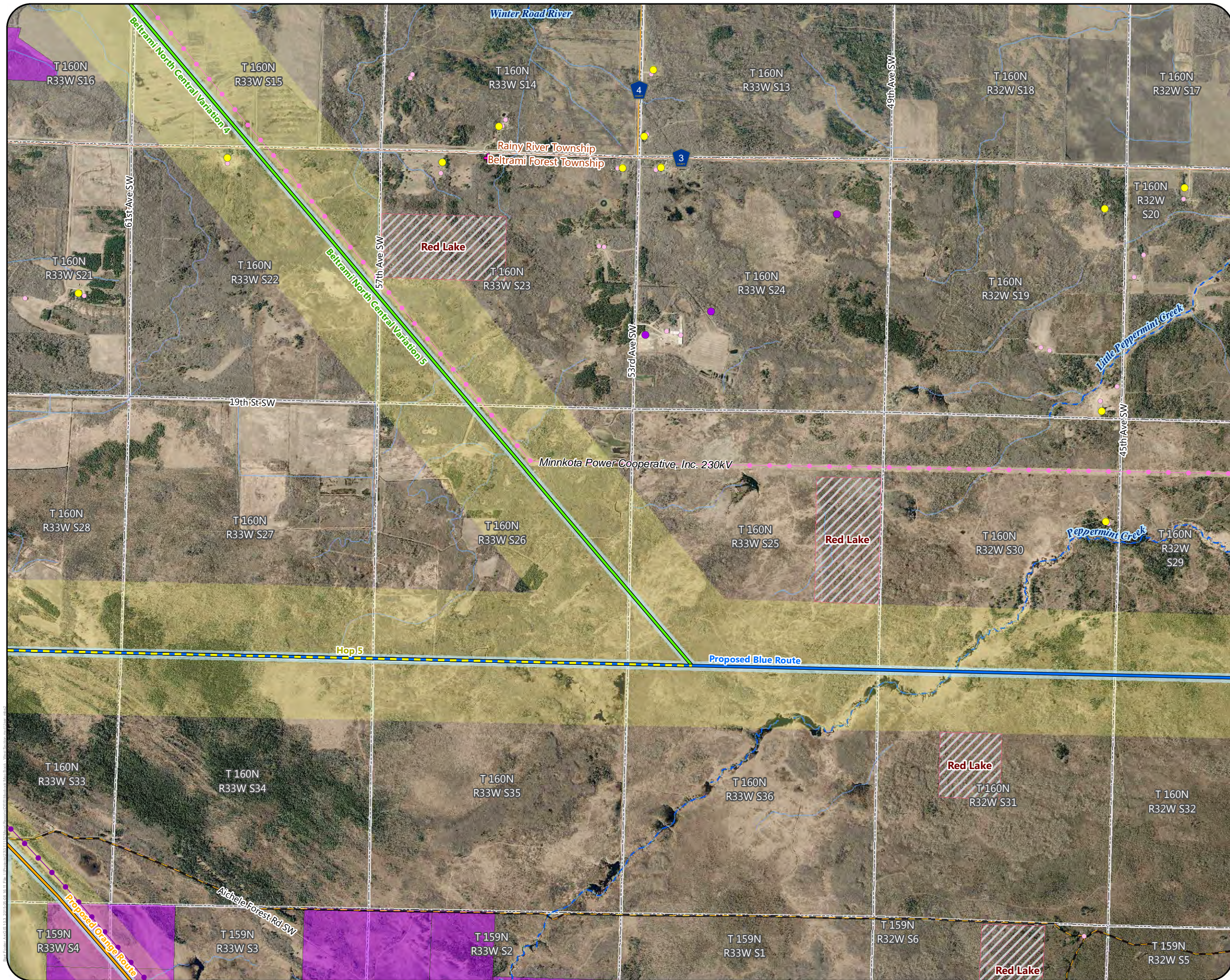
- 230 kV
- 500 kV



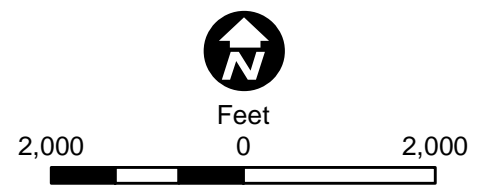
Appendix S - Map 15

**MAP BOOK - WEST SECTION**  
 Great Northern Transmission Line  
 Draft Environmental Impact Statement





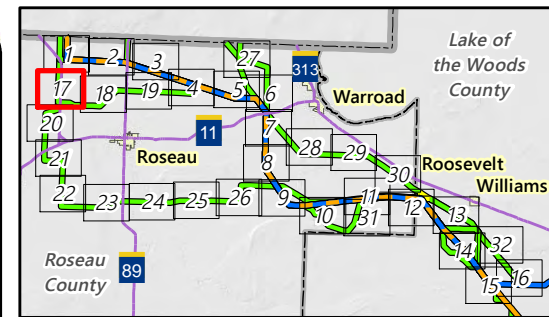
- Proposed Routes**
- Blue Route
  - Orange Route
- Alternatives**
- Route Variation
  - Route Variation Hop
  - Anticipated Right-of-Way
  - Anticipated Route Width
  - Residences
  - Commercial or Non-Residential Structure
  - Cemetery
  - NHD Watercourse
  - PWI Watercourse
  - USFWS Interest Lands
  - Indian Reservation Land
  - Snowmobile Trail
  - Civil Township
  - Public Land Survey Section
- MPCA Database**
- Multiple Activities
- Existing Transmission Lines**
- 230 kV
  - 500 kV



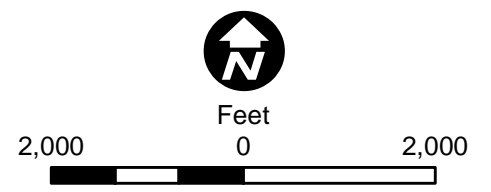
Appendix S - Map 16

**MAP BOOK - WEST SECTION**  
Great Northern Transmission Line  
Draft Environmental Impact Statement





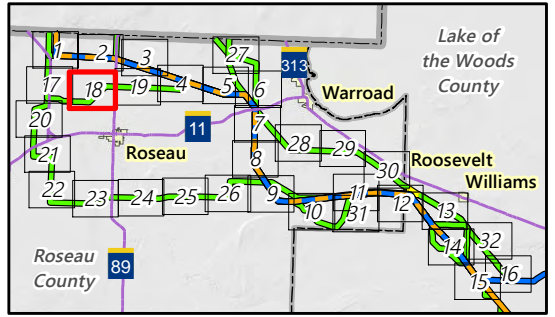
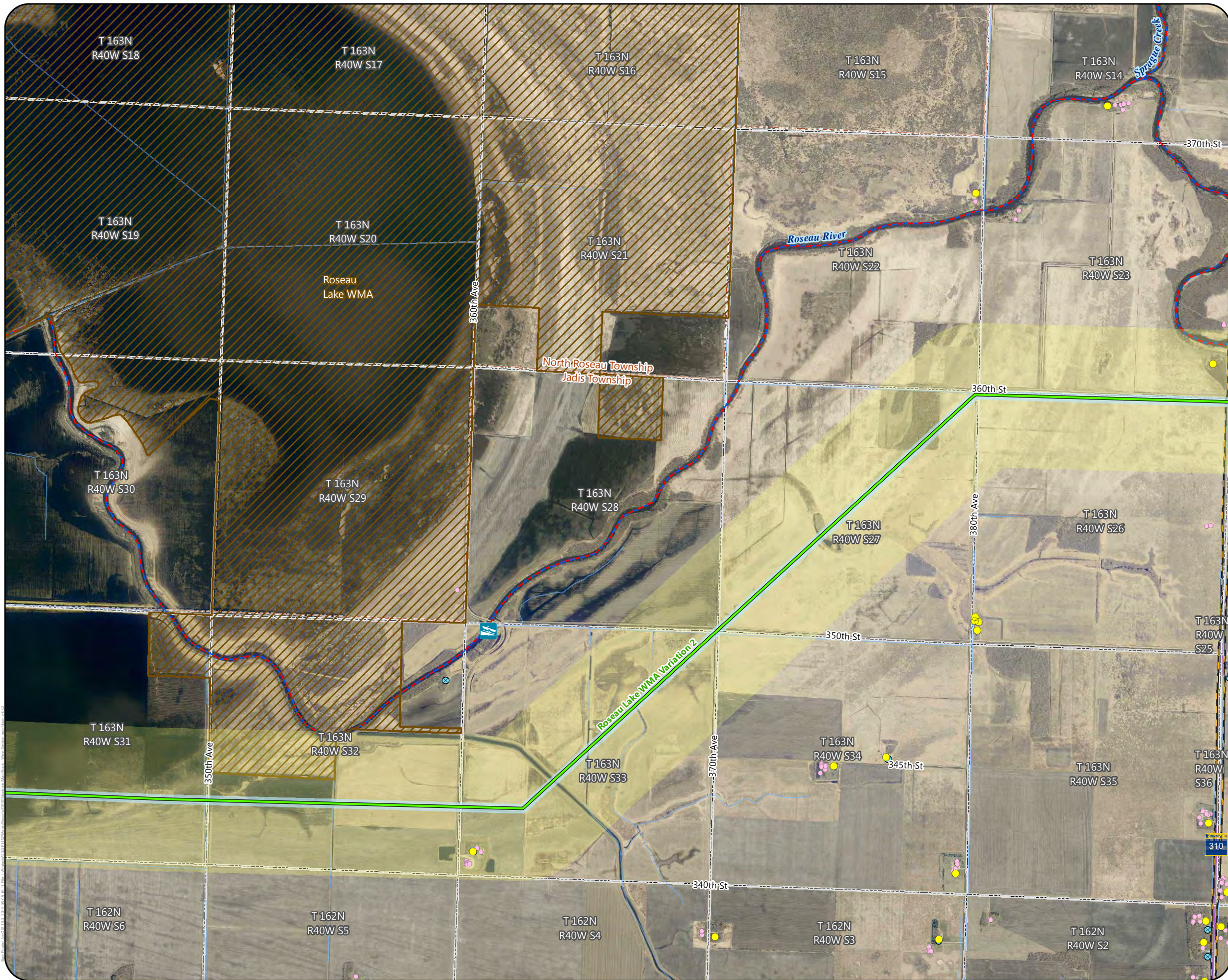
- Alternatives**
- Route Variation
  - Anticipated Right-of-Way
  - Anticipated Route Width
  - Residences
  - Commercial or Non-Residential Structure
  - Church
  - County Well Index
  - NHD Watercourse
  - PWI Watercourse
  - MPCA Impaired Stream
  - Wildlife Management Area (WMA)
  - Snowmobile Trail
  - Civil Township
  - Public Land Survey Section



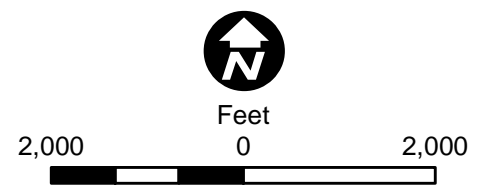
Appendix S - Map 17

**MAP BOOK - WEST SECTION**  
 Great Northern Transmission Line  
 Draft Environmental Impact Statement





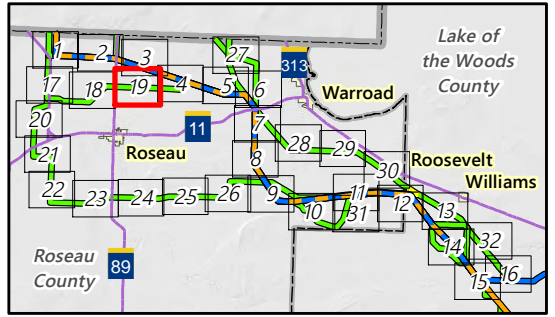
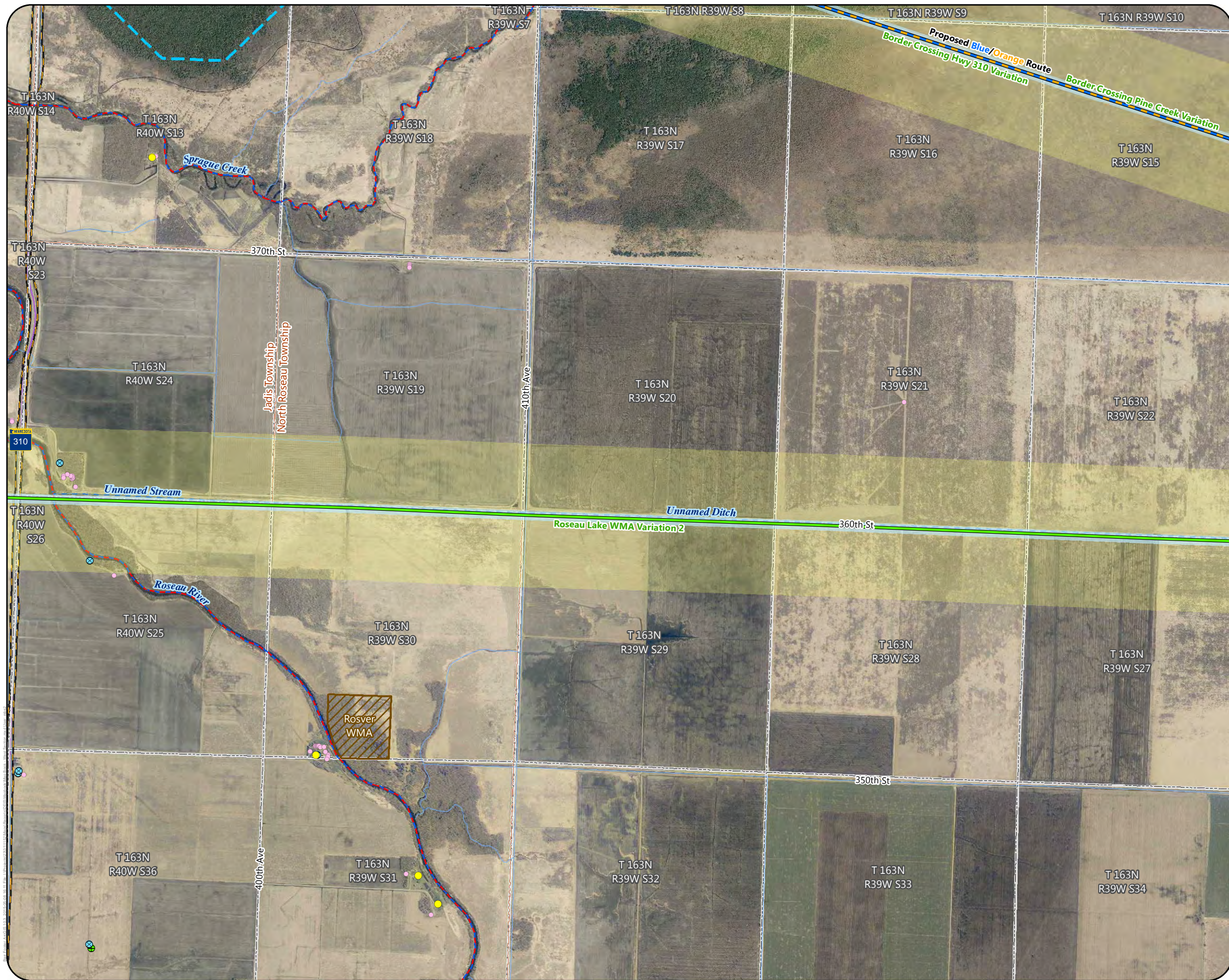
- Alternatives**
- Route Variation
  - Anticipated Right-of-Way
  - Anticipated Route Width
  - Residences
  - Commercial or Non-Residential Structure
  - County Well Index
  - Trailer Launch Water Access
  - NHD Watercourse
  - PWI Watercourse
  - MPCA Impaired Stream
  - Wildlife Management Area (WMA)
  - Snowmobile Trail
  - Civil Township
  - Public Land Survey Section



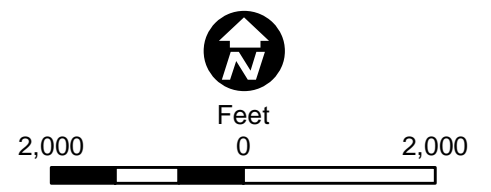
Appendix S - Map 18

**MAP BOOK - WEST SECTION**  
 Great Northern Transmission Line  
 Draft Environmental Impact Statement





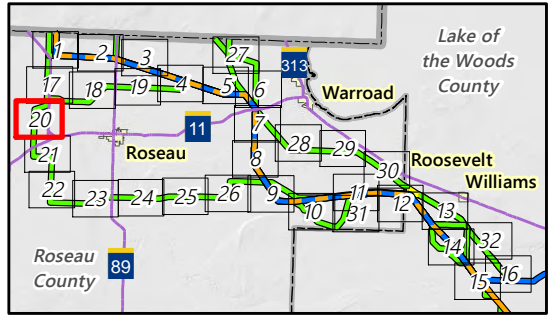
- Proposed Routes**
- Blue/Orange Route
  - Alternatives**
  - Route Variation
  - Anticipated Right-of-Way
  - Anticipated Route Width
  - Residences
  - Commercial or Non-Residential Structure
  - County Well Index
  - Mineral Exploration or Engineering Drillhole
  - NHD Watercourse
  - PWI Watercourse
  - MPCA Impaired Stream
  - Wildlife Management Area (WMA)
  - Preliminary Peatland SNA Watershed Protection Area
  - Snowmobile Trail
  - Civil Township
  - Public Land Survey Section



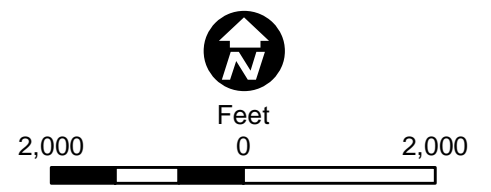
Appendix S - Map 19

**MAP BOOK - WEST SECTION**  
 Great Northern Transmission Line  
 Draft Environmental Impact Statement





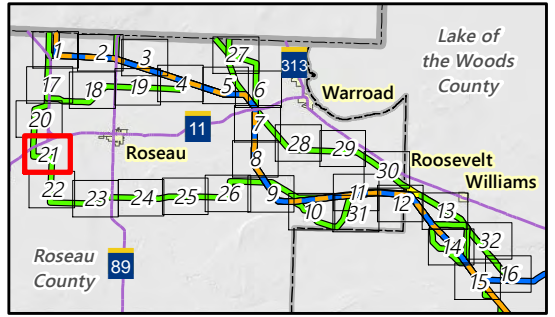
- Alternatives**
- Route Variation
  - Anticipated Right-of-Way
  - Anticipated Route Width
  - Residences
  - Commercial or Non-Residential Structure
  - Cemetery
  - County Well Index
  - Mineral Exploration or Engineering Drillhole
  - NHD Watercourse
  - Scenic Byway
  - Snowmobile Trail
  - Civil Township
  - Public Land Survey Section



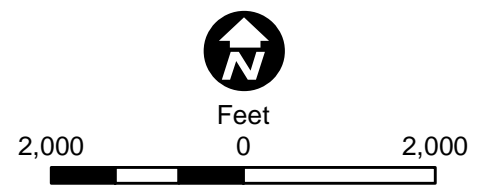
Appendix S - Map 20

**MAP BOOK - WEST SECTION**  
Great Northern Transmission Line  
Draft Environmental Impact Statement





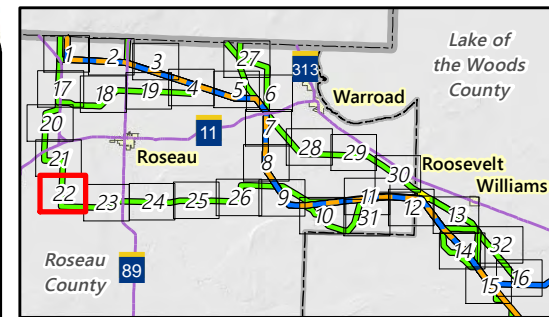
- Alternatives**
- Route Variation
  - Anticipated Right-of-Way
  - Anticipated Route Width
  - Residences
  - Commercial or Non-Residential Structure
  - Cemetery
  - Airstrip
  - Aggregate Source Location
  - County Well Index
  - NHD Watercourse
  - PWI Waterbody
  - Scenic Byway
  - Snowmobile Trail
  - Civil Township
  - Public Land Survey Section
- MPCA Database**
- Hazardous Waste



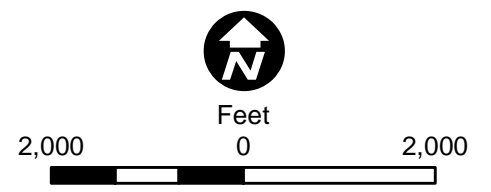
Appendix S - Map 21

**MAP BOOK - WEST SECTION**  
 Great Northern Transmission Line  
 Draft Environmental Impact Statement





- Alternatives**
- Route Variation
  - Anticipated Right-of-Way
  - Anticipated Route Width
  - Residences
  - Commercial or Non-Residential Structure
  - County Well Index
  - NHD Watercourse
  - PWI Watercourse
  - PWI Waterbody
  - USFWS Interest Lands
  - Snowmobile Trail
  - Civil Township
  - Public Land Survey Section
- MPCA Database**
- Tanks and Leaks
- Existing Transmission Lines**
- 69 or 115 kV

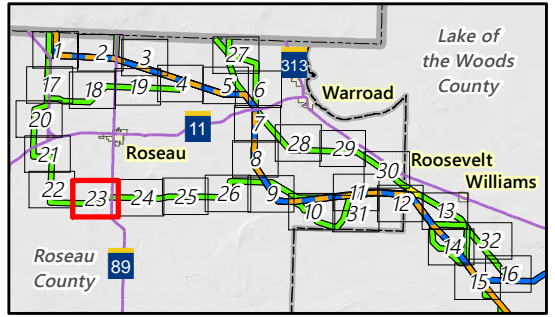


Appendix S - Map 22

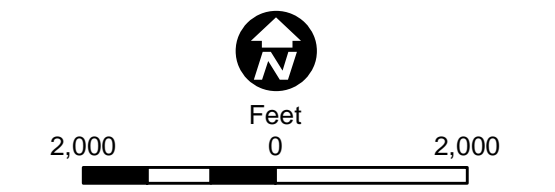
**MAP BOOK - WEST SECTION**  
 Great Northern Transmission Line  
 Draft Environmental Impact Statement







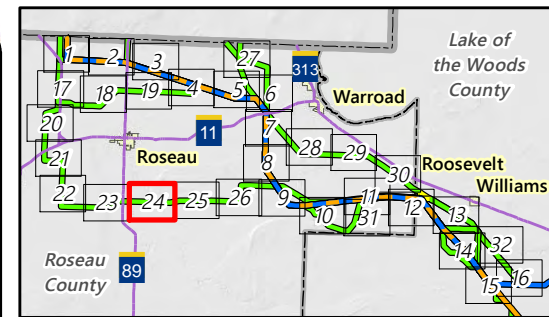
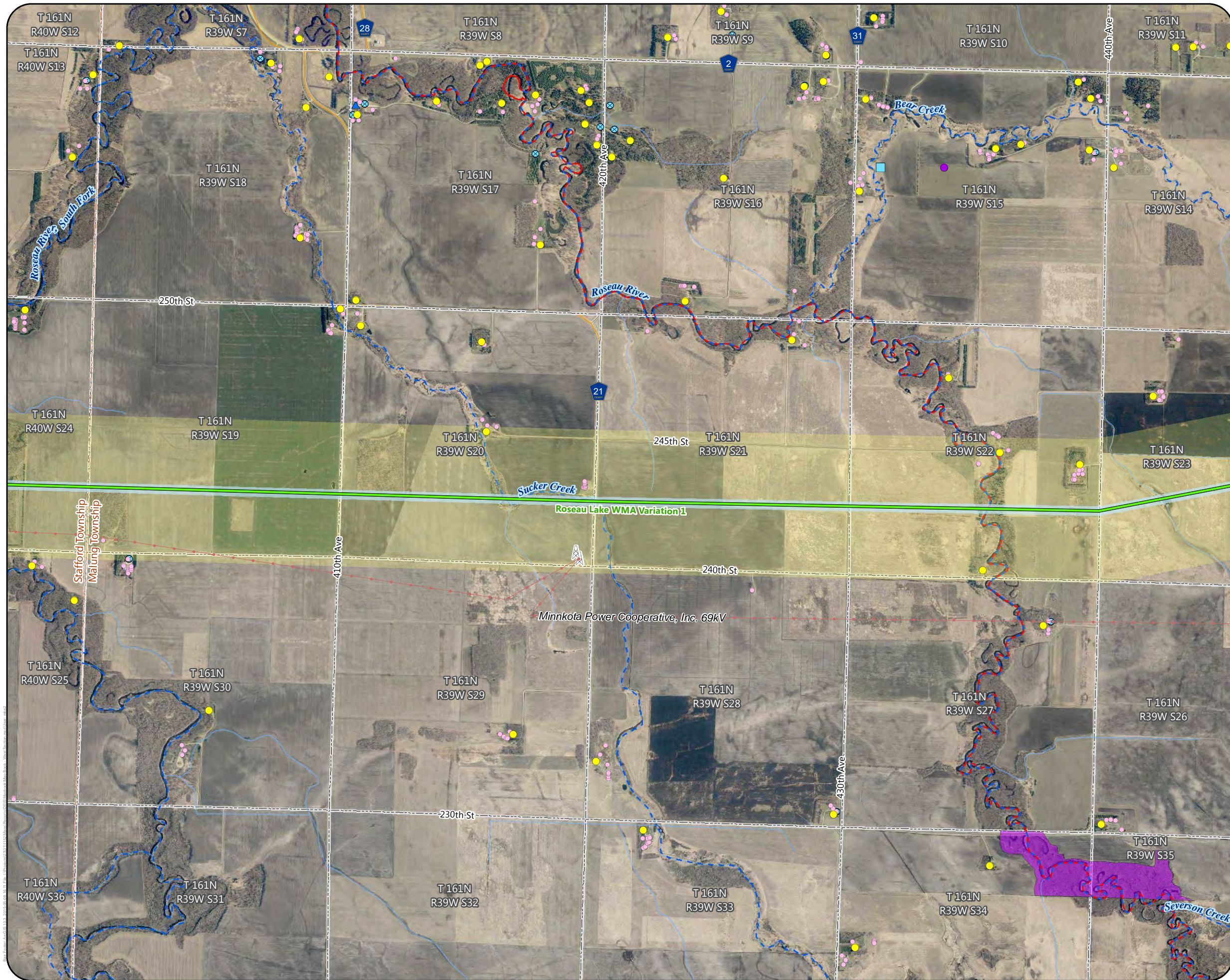
- Alternatives**
- Route Variation
  - Anticipated Right-of-Way
  - Anticipated Route Width
  - Residences
  - Commercial or Non-Residential Structure
  - Cemetery
  - Aggregate Source Location
  - County Well Index
  - Mineral Exploration or Engineering Drillhole
  - NHD Watercourse
  - PWI Watercourse
  - Snowmobile Trail
  - Public Land Survey Section
- Existing Transmission Lines**
- 69 or 115 kV



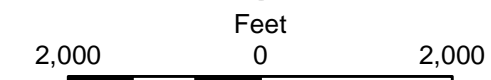
Appendix S - Map 23

**MAP BOOK - WEST SECTION**  
 Great Northern Transmission Line  
 Draft Environmental Impact Statement





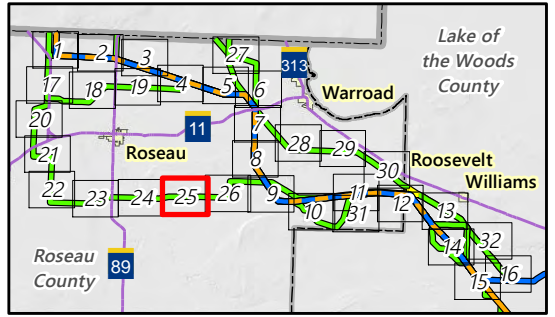
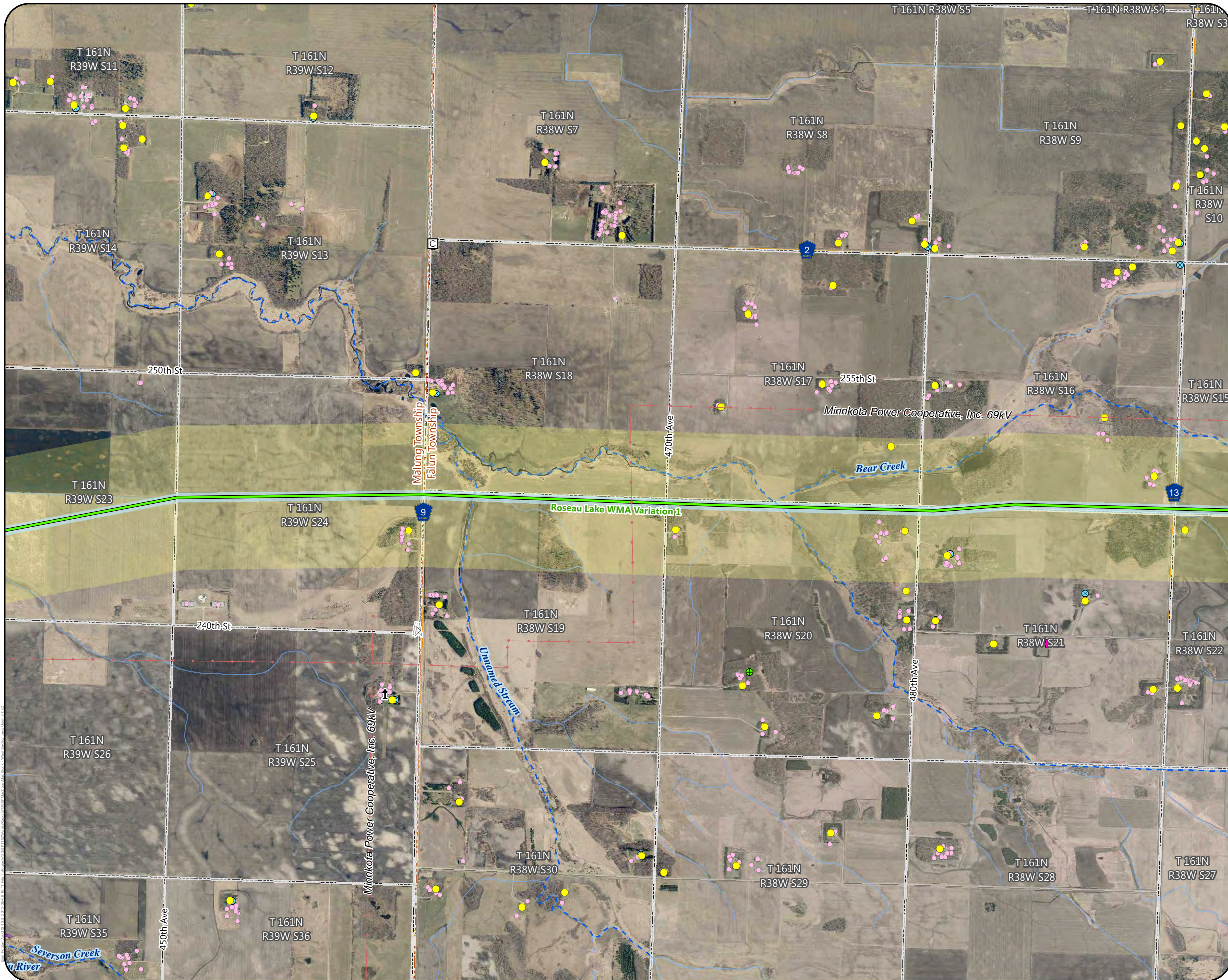
- Alternatives**
- Route Variation
  - Anticipated Right-of-Way
  - Anticipated Route Width
  - Residences
  - Commercial or Non-Residential Structure
  - Communication Tower
  - County Well Index
  - NHD Watercourse
  - PWI Watercourse
  - MPCA Impaired Stream
  - USFWS Interest Lands
  - Civil Township
  - Public Land Survey Section
- MPCA Database**
- Hazardous Waste
  - Tanks and Leaks
  - Multiple Activities
- Existing Transmission Lines**
- 69 or 115 kV



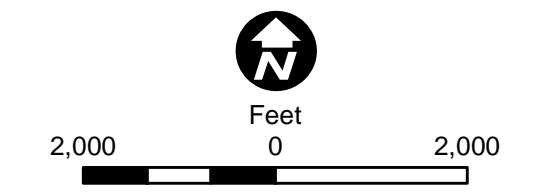
Appendix S - Map 24

**MAP BOOK - WEST SECTION**  
 Great Northern Transmission Line  
 Draft Environmental Impact Statement





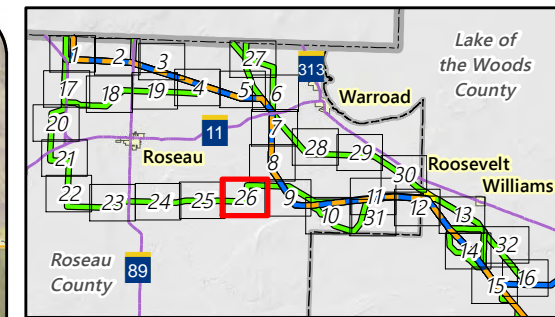
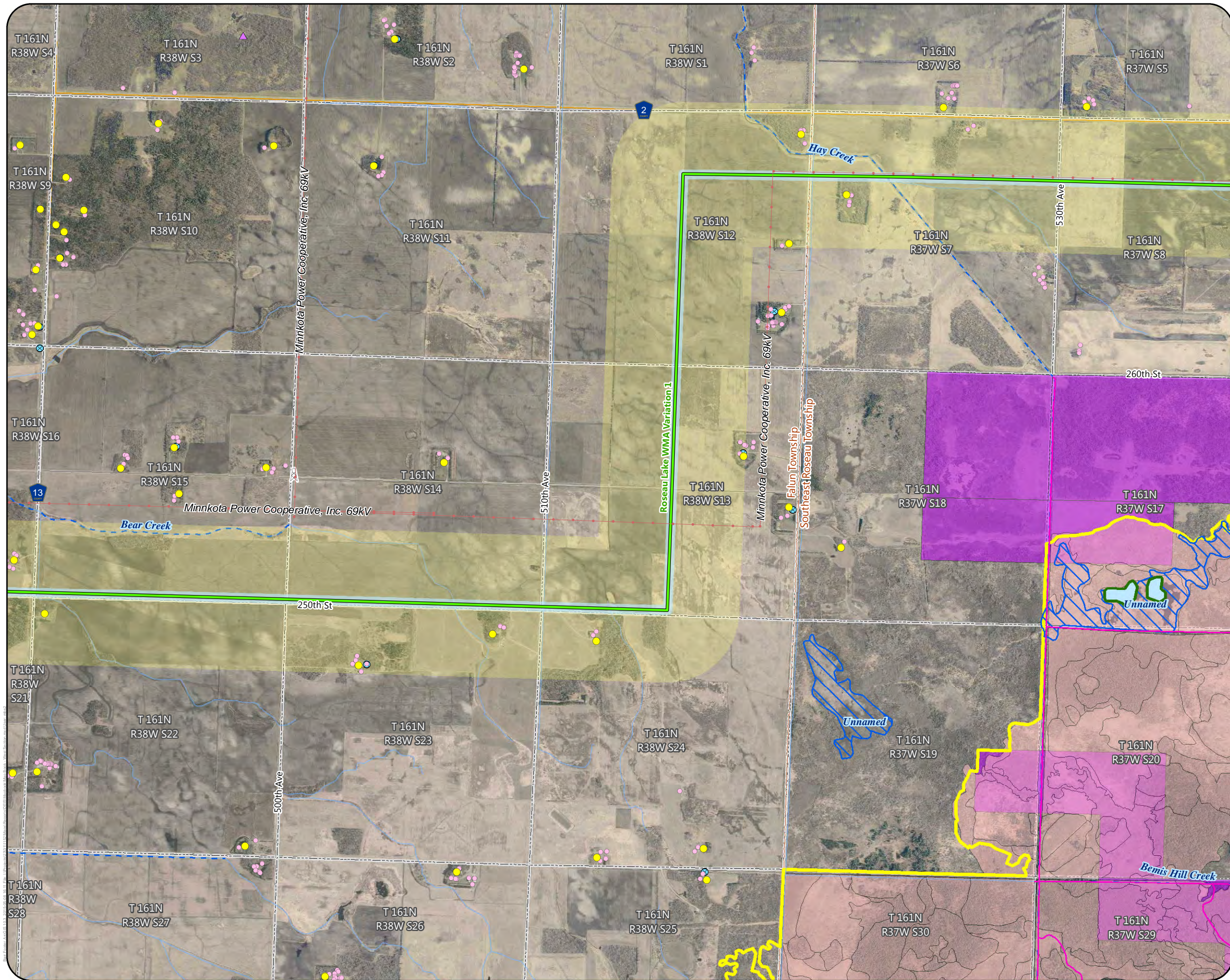
- Alternatives**
- Route Variation
  - Anticipated Right-of-Way
  - Anticipated Route Width
  - Residences
  - Commercial or Non-Residential Structure
  - Church
  - Cemetery
  - Airstrip
  - Communication Tower
  - County Well Index
  - Mineral Exploration or Engineering Drillhole
  - NHD Watercourse
  - PWI Watercourse
  - MPCA Impaired Stream
  - USFWS Interest Lands
  - Civil Township
  - Public Land Survey Section
- Existing Transmission Lines**
- 69 or 115 kV



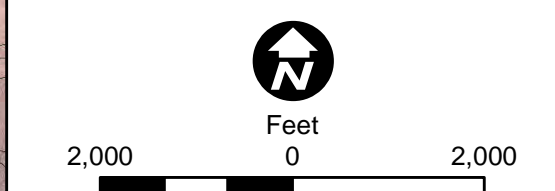
Appendix S - Map 25

**MAP BOOK - WEST SECTION**  
 Great Northern Transmission Line  
 Draft Environmental Impact Statement





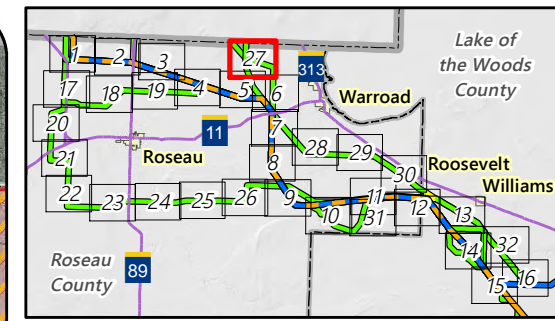
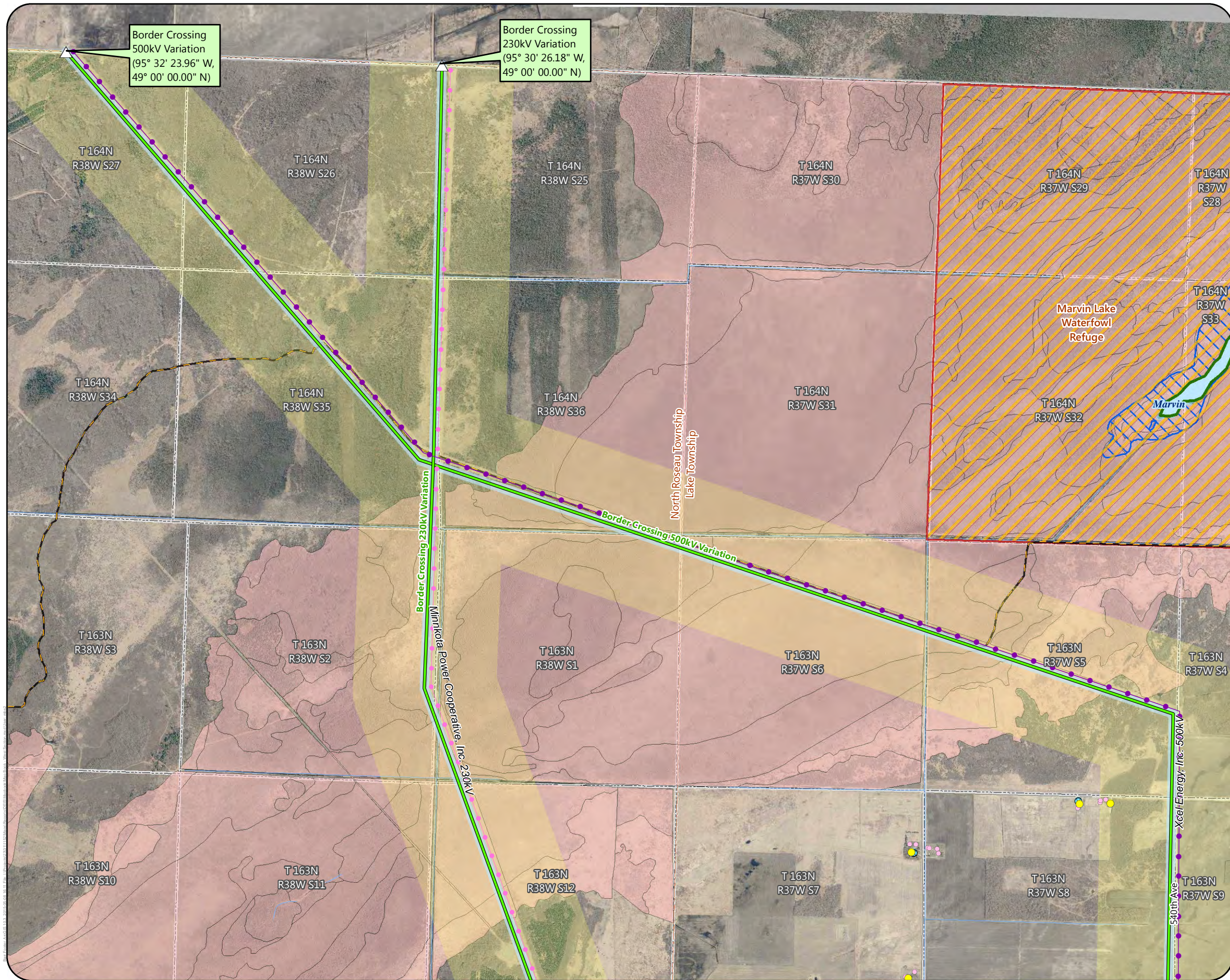
- Alternatives**
- Route Variation
  - Anticipated Right-of-Way
  - Anticipated Route Width
  - Residences
  - Commercial or Non-Residential Structure
  - Aggregate Source Location
  - Communication Tower
  - County Well Index
  - NHD Watercourse
  - PWI Watercourse
  - Trout Stream
  - PWI Waterbody
  - Shallow Lake
  - High Conservation Value Forest
  - Native Plant Community (Data only available for Roseau County)
  - USFWS Interest Lands
  - Civil Township
  - Public Land Survey Section
- Existing Transmission Lines**
- 69 or 115 kV



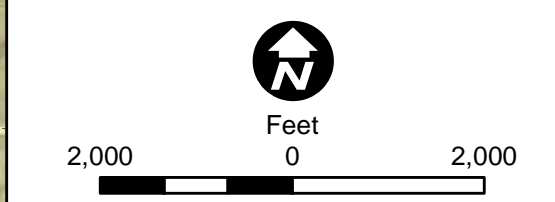
Appendix S - Map 26

**MAP BOOK - WEST SECTION**  
 Great Northern Transmission Line  
 Draft Environmental Impact Statement





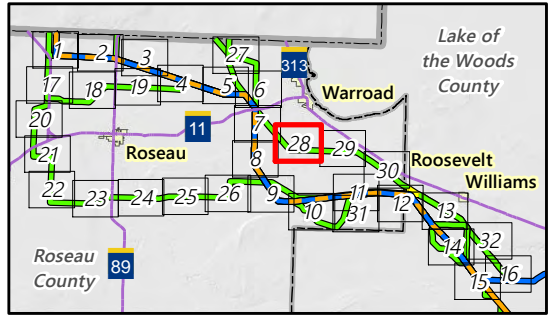
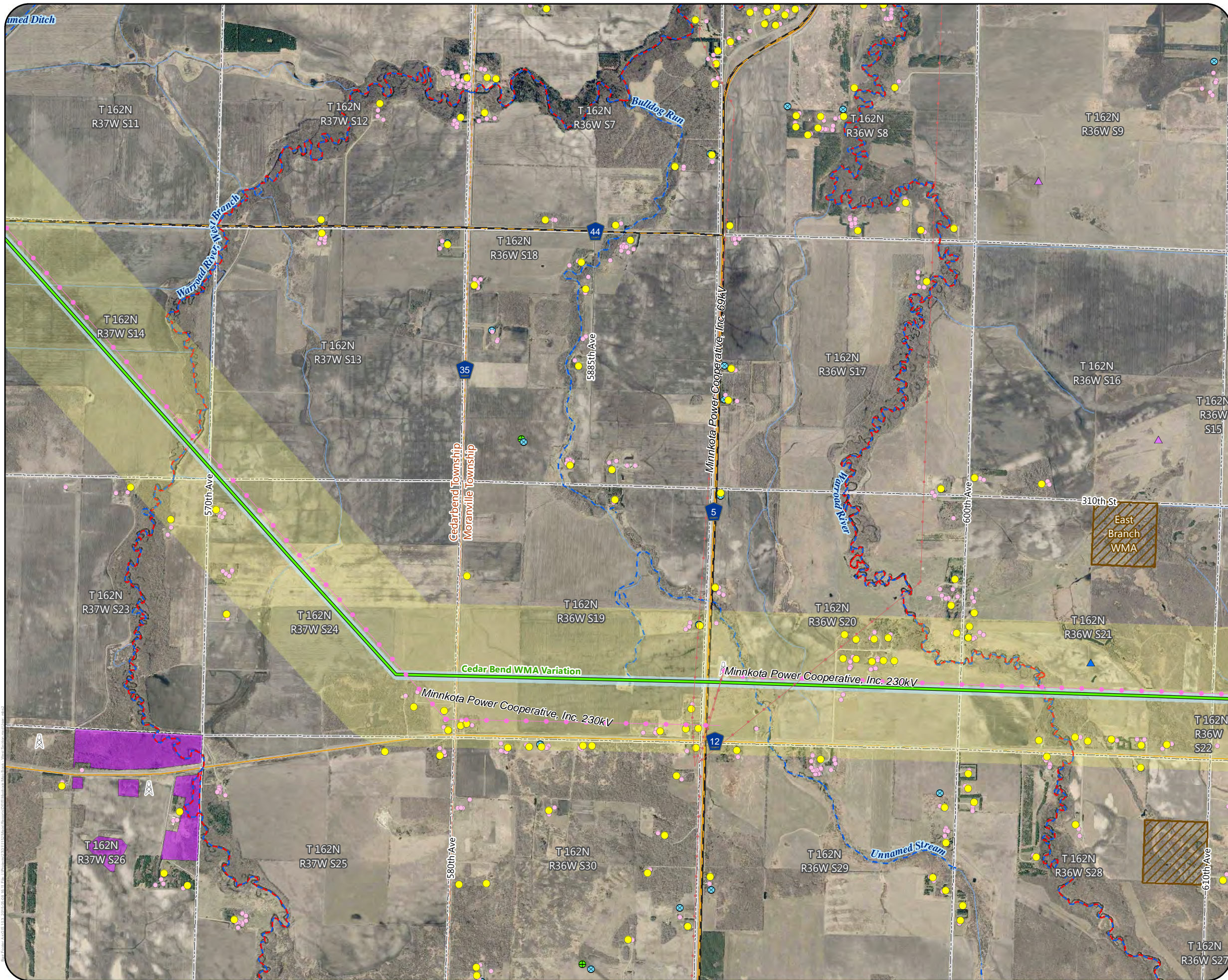
- △ Border Crossing Point
- Alternatives**
- Route Variation
- Anticipated Right-of-Way
- Anticipated Route Width
- Residences
- Commercial or Non-Residential Structure
- County Well Index
- NHD Watercourse
- NHD Waterbody
- PWI Waterbody
- Shallow Lake
- State Game Refuge
- Native Plant Community (Data only available for Roseau County)
- Snowmobile Trail
- Civil Township
- Public Land Survey Section
- County Boundary
- International Boundary
- Existing Transmission Lines**
- 230 kV
- 500 kV



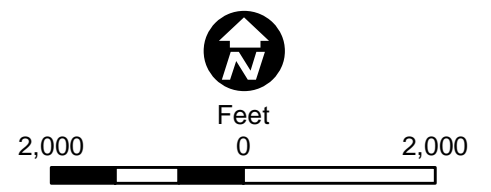
Appendix S - Map 27

**MAP BOOK - WEST SECTION**  
 Great Northern Transmission Line  
 Draft Environmental Impact Statement





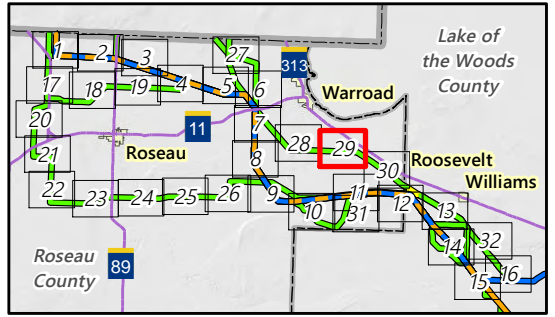
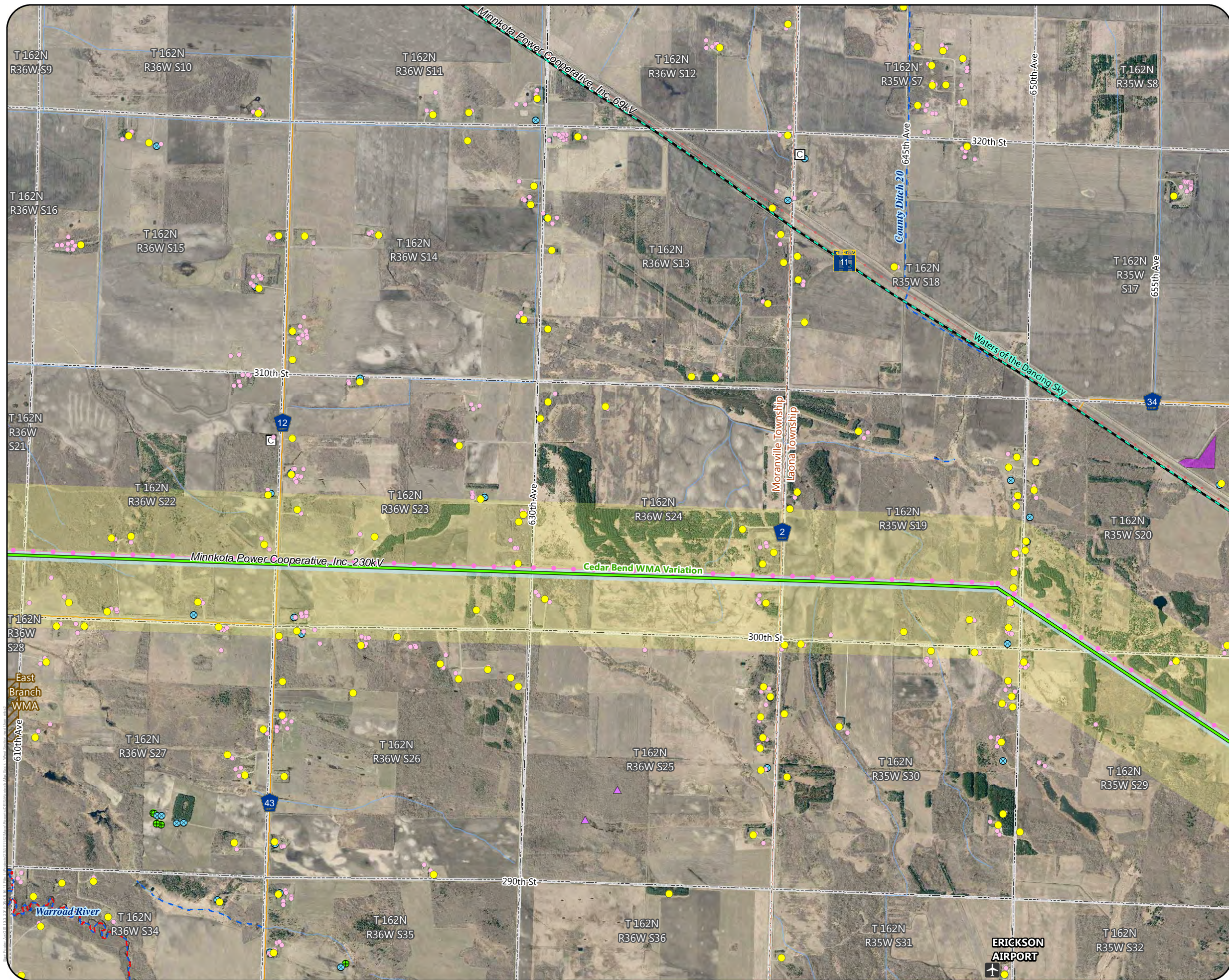
- Alternatives**
- Route Variation
  - Anticipated Right-of-Way
  - Anticipated Route Width
  - Residences
  - Commercial or Non-Residential Structure
  - Aggregate Source Location
  - Communication Tower
  - County Well Index
  - Mineral Exploration or Engineering Drillhole
  - NHD Watercourse
  - PWI Watercourse
  - MPCA Impaired Stream
  - Wildlife Management Area (WMA)
  - USFWS Interest Lands
  - Snowmobile Trail
  - Civil Township
  - Public Land Survey Section
- MPCA Database**
- Tanks and Leaks
- Existing Transmission Lines**
- 69 or 115 kV
  - 230 kV



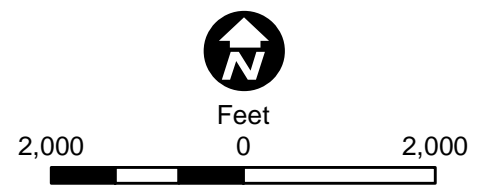
Appendix S - Map 28

**MAP BOOK - WEST SECTION**  
Great Northern Transmission Line  
Draft Environmental Impact Statement





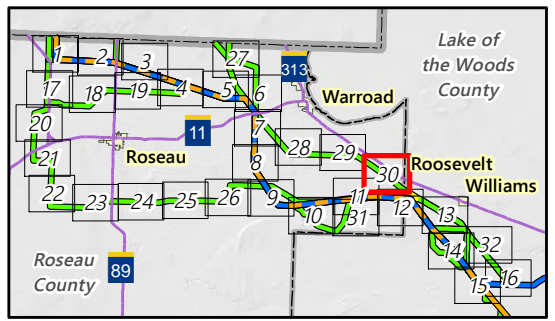
- Alternatives**
- Route Variation
  - Anticipated Right-of-Way
  - Anticipated Route Width
  - Residences
  - Commercial or Non-Residential Structure
  - Church
  - Airport
  - Aggregate Source Location
  - County Well Index
  - Mineral Exploration or Engineering Drillhole
  - NHD Watercourse
  - PWI Watercourse
  - MPCA Impaired Stream
  - Wildlife Management Area (WMA)
  - USFWS Interest Lands
  - Scenic Byway
  - Civil Township
  - Public Land Survey Section
- Existing Transmission Lines**
- 69 or 115 kV
  - 230 kV



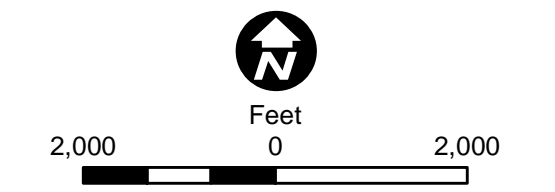
Appendix S - Map 29

**MAP BOOK - WEST SECTION**  
Great Northern Transmission Line  
Draft Environmental Impact Statement





- Alternatives**
- Route Variation
  - Anticipated Right-of-Way
  - Anticipated Route Width
  - Residences
  - Commercial or Non-Residential Structure
  - Aggregate Source Location
  - Communication Tower
  - County Well Index
  - NHD Watercourse
  - PWI Watercourse
  - MPCA Impaired Stream
  - Scenic Byway
  - Snowmobile Trail
  - Municipal Boundary
  - Civil Township
  - Public Land Survey Section
- MPCA Database**
- Tanks and Leaks
  - Multiple Activities
- Existing Transmission Lines**
- 69 or 115 kV
  - 230 kV

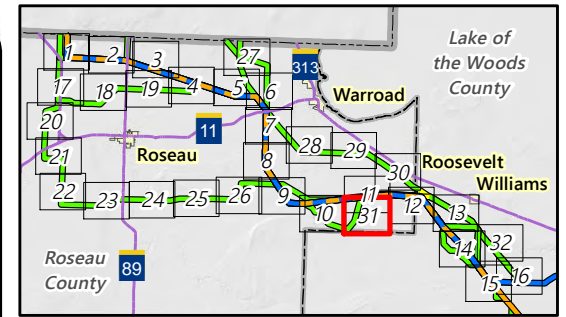
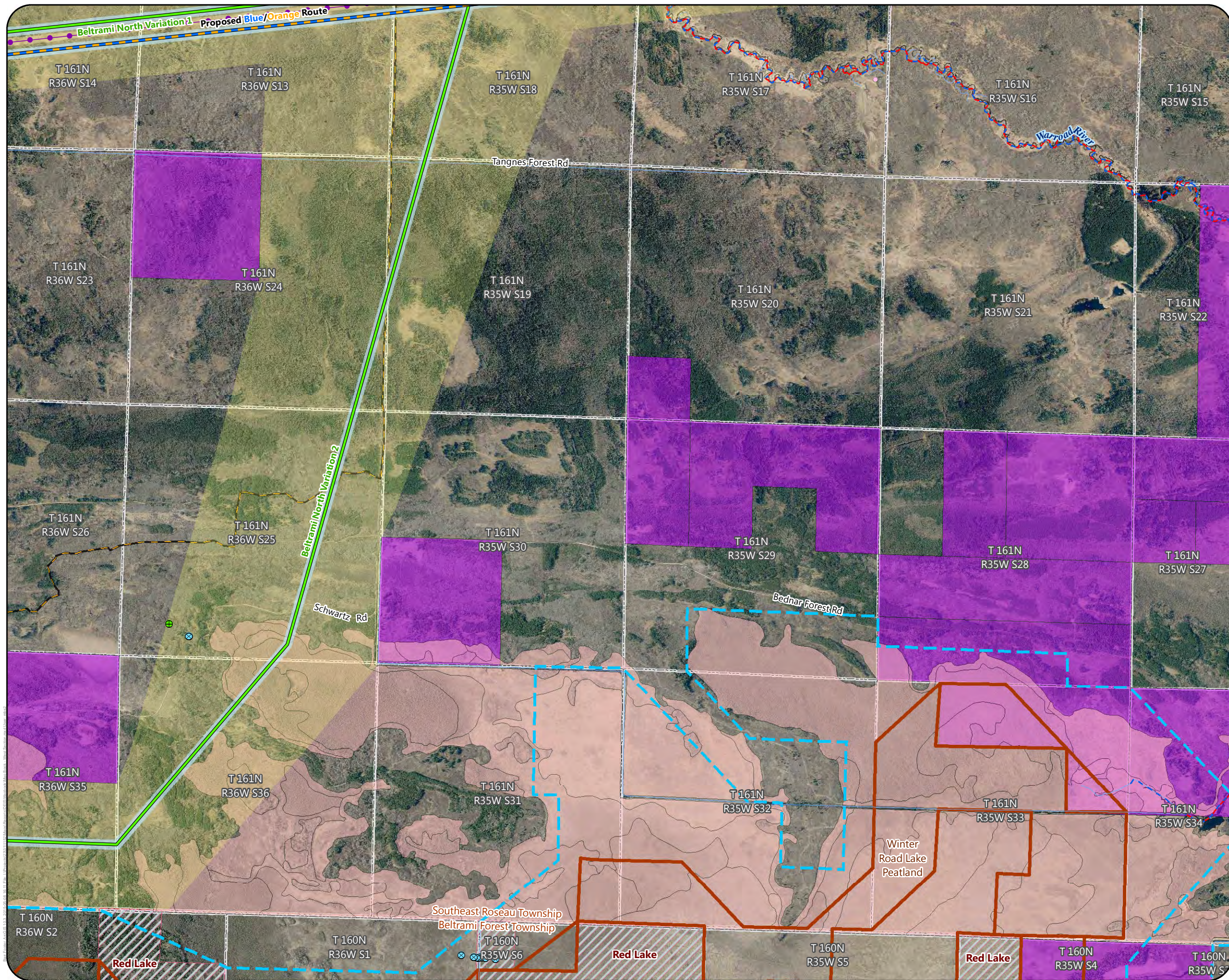


Appendix S - Map 30

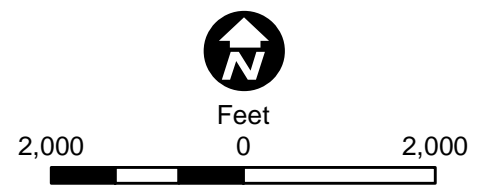
**MAP BOOK - WEST SECTION**  
 Great Northern Transmission Line  
 Draft Environmental Impact Statement







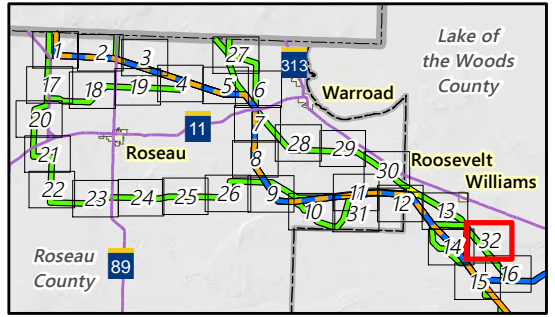
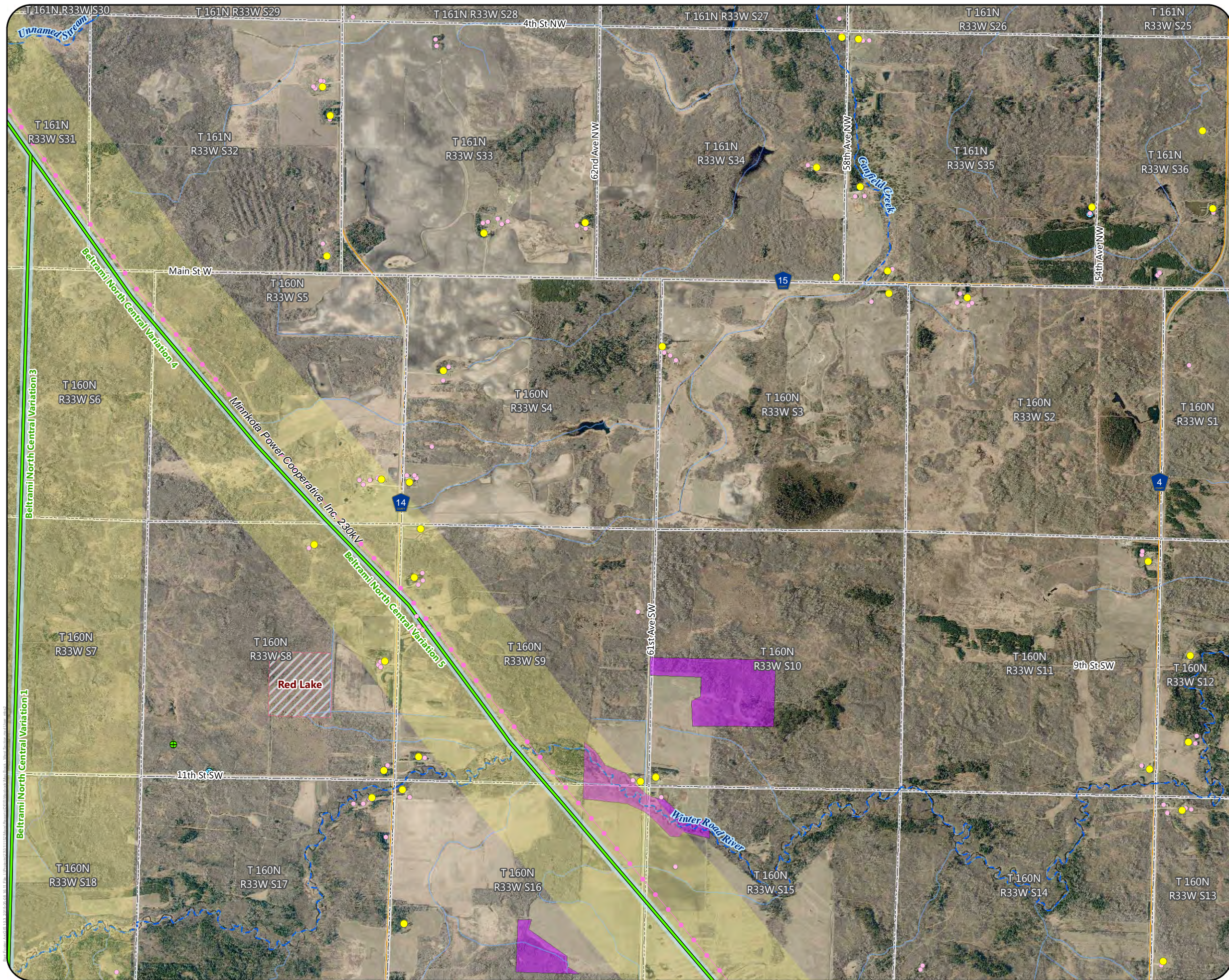
- Proposed Routes**
- Blue/Orange Route
  - Alternatives**
  - Route Variation
  - Anticipated Right-of-Way
  - Anticipated Route Width
  - Commercial or Non-Residential Structure
  - County Well Index
  - Mineral Exploration or Engineering Drillhole
  - NHD Watercourse
  - PWI Watercourse
  - MPCA Impaired Stream
  - Scientific and Natural Area (SNA)
  - Preliminary Peatland SNA Watershed Protection Area
  - Native Plant Community (Data only available for Roseau County)
  - USFWS Interest Lands
  - Indian Reservation Land
  - Snowmobile Trail
  - Civil Township
  - Public Land Survey Section
- Existing Transmission Lines**
- 500 kV



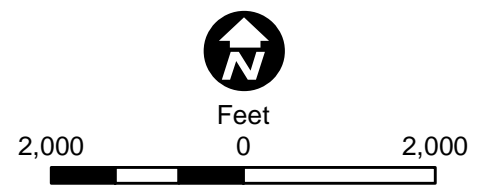
Appendix S - Map 31

**MAP BOOK - WEST SECTION**  
 Great Northern Transmission Line  
 Draft Environmental Impact Statement





- Alternatives**
- Route Variation
  - Anticipated Right-of-Way
  - Anticipated Route Width
  - Residences
  - Commercial or Non-Residential Structure
  - County Well Index
  - Mineral Exploration or Engineering Drillhole
  - NHD Watercourse
  - PWI Watercourse
  - USFWS Interest Lands
  - Indian Reservation Land
  - Public Land Survey Section
- Existing Transmission Lines**
- 230 kV



Appendix S - Map 32

**MAP BOOK - WEST SECTION**  
 Great Northern Transmission Line  
 Draft Environmental Impact Statement

